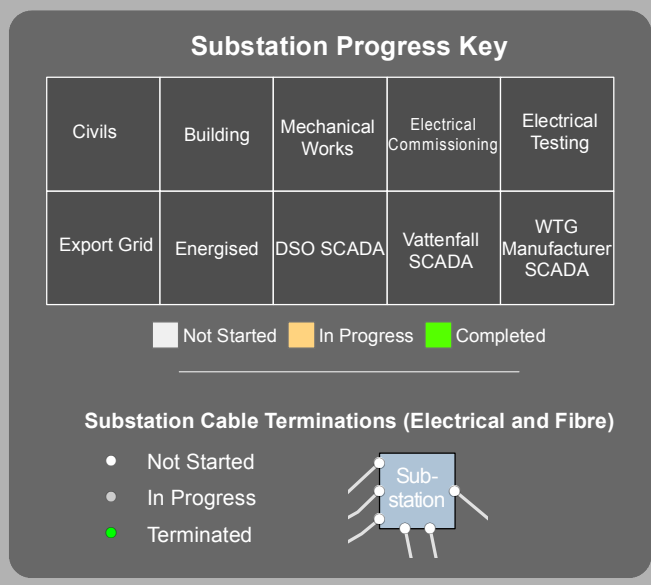
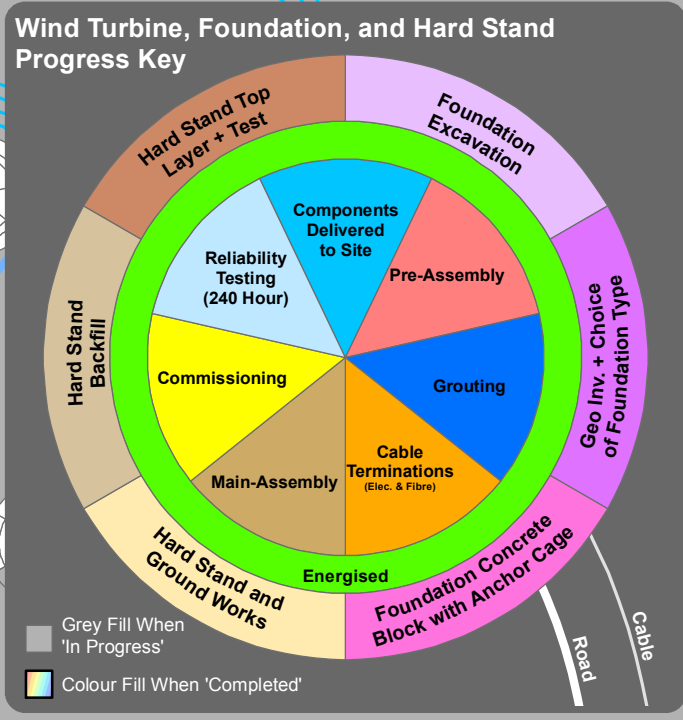
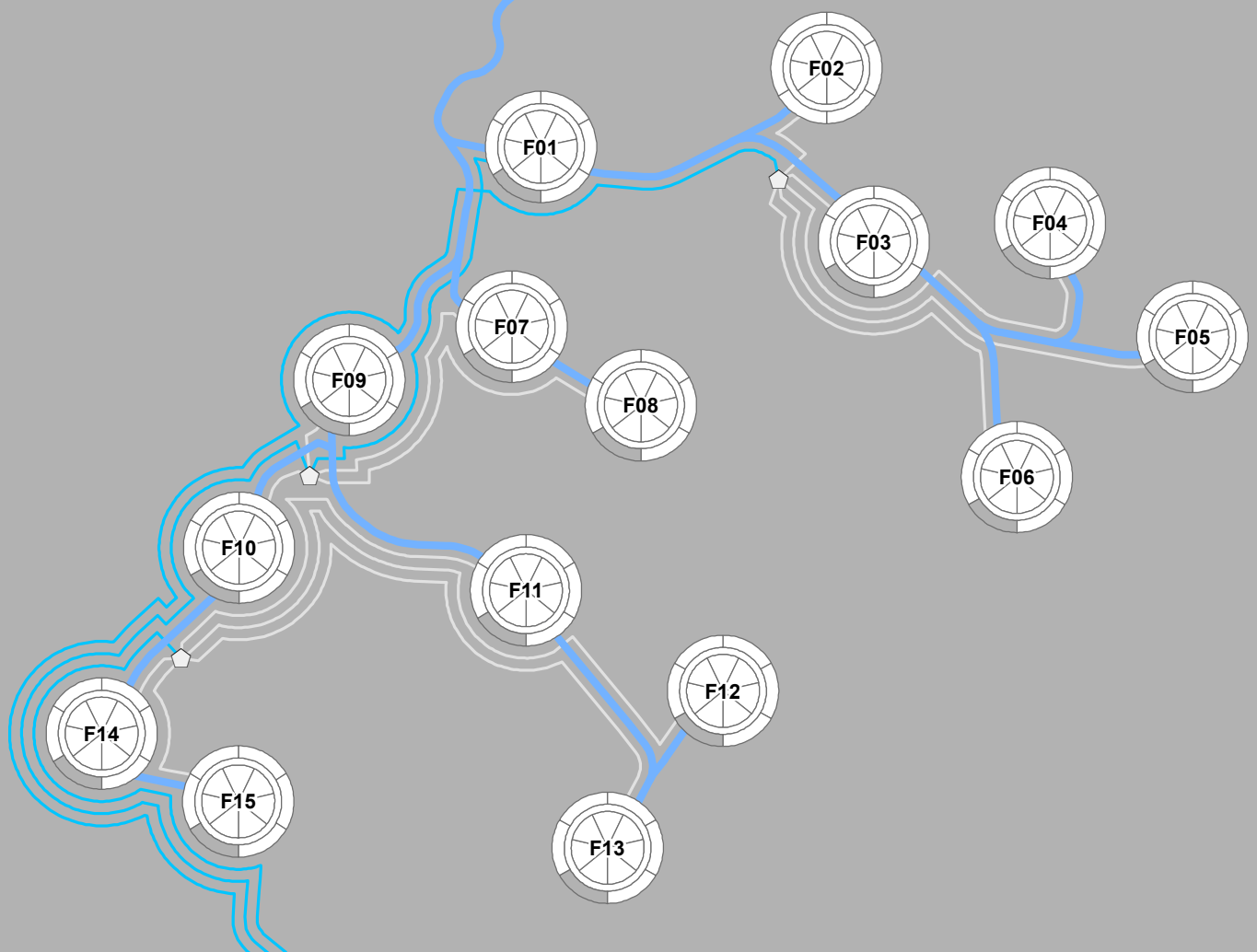


Fäbodberget North

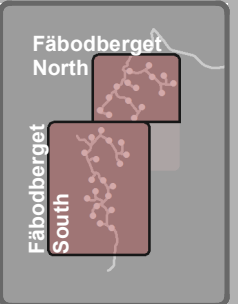
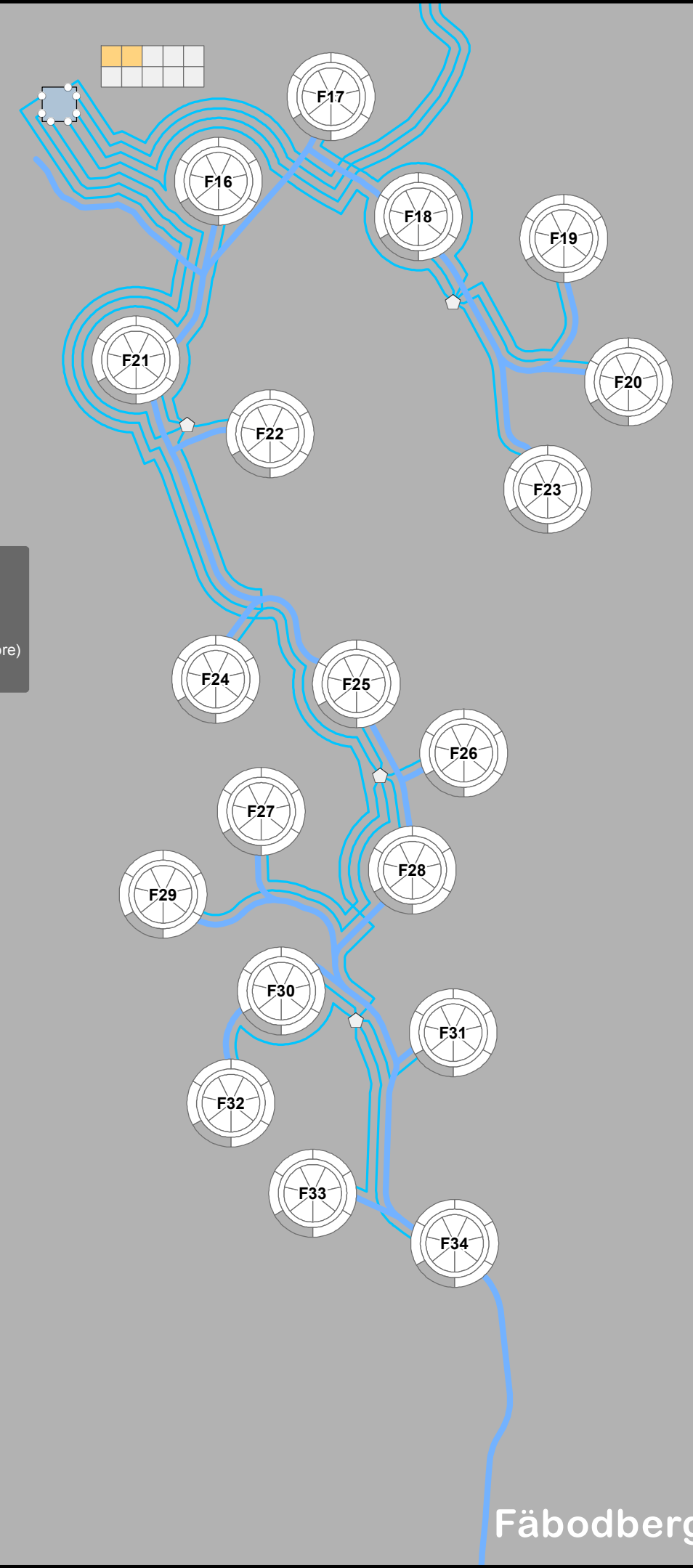
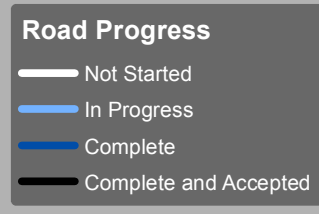
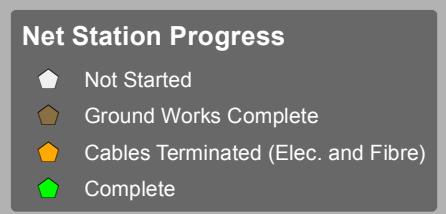
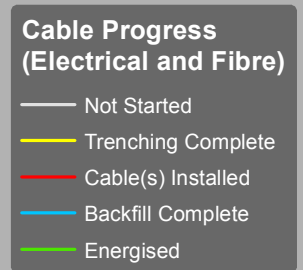
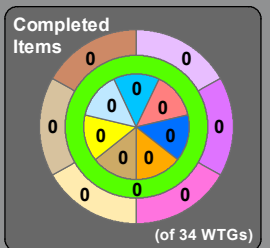


BlaFa Project Progress Schematic

Fäbodberget

18 November 2019

Layout shown is intended to be schematic in nature and parts are not geographically accurate
 Created by the BA Wind GIS Team using progress as reported in WebGIS on 18/11/2019 14:06:07



Fäbodberget South