

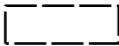


C:\Users\craig.wilson\Documents\ArcGIS\Clashindarroch II\ArcGIS\MXD\Figure 7.6b P1 Glenburn 807772-WOOD-FG-SA-00010_R2.mxd Originator: wilsc03



- Key
-  Residential Property: Glenburn (P1)
 -  90° viewshed to Proposed Clashindarroch II Wind Farm
 -  Lines indicating the distance from the proposed turbine locations

0 5 10 15 20 25 30 m
 Scale at A3: 1:500
 Source: Esri, DigitalGlobe, GeoEye, Earthstar Geographics, CNES/Airbus DS, USDA, USGS, AEX, Getmapping, Aerogrid, IGN, IGP, swisstopo, and the GIS User Community



Clashindarroch II Wind Farm
 Supplementary Information

SI 2021 Figure 7.6b
Aerial Photo of Residential Property:
Glenburn (P1)