

Legend

View Arcs used for Viewpoint Visualisations

- ▶ Panorama / Cumulative Wireline (90°)

OS Reference E 340667 N 840372

Elevation 314 m AOD

Nearest Turbine 7.6 km

Bearing to the Site 157°

Hubs Visible (110m) 0 (of 14)

Tips Visible (180m) 7 (of 14)

Viewpoint Description

This viewpoint is situated on the A920, approximately halfway between Dufftown and Huntly. It is located on the verge on the south side of the road, opposite a track to a small quarry, between the properties of Wester Bodilare and Corsemaul, south of the Hill of Talnamouth.

VATTENFALL 


SLR 

4-5 LOCHSIDE VIEW
EDINBURGH PARK
EDINBURGH
EH12 9DH

T: +44 (0)131 335 6830
www.slrconsulting.com

1:25,000 @ A3

© Crown Copyright 2017. All rights reserved.
Ordnance Survey Licence 0100031673.

0 0.25 0.5 1 Km 

Clashindarroch II Wind Farm

EIA Report

Viewpoint 7: A920 between Huntly and Dufftown

Figure 7.28

Date: November 2019 Prepared By: MJF

Ref: 191202_3640_11_VP_Location Plans




Cumulative Wireline View

Dummuie (16.1km)
Greenmyres (16.9km)

Clashindarroch II (7.6km)


Clashindarroch (8.9km)



OS Reference	340667 E 840372 N	Direction of View	149°	Principal Distance	522 mm	Camera	Nikon D750					4-5 LOCHSIDE VIEW EDINBURGH PARK EDINBURGH EH12 9DH T: +44 (0)131 335 6830 www.slrconsulting.com	Date: November 2019	Prepared By: MJF	Clashindarroch II Wind Farm	Viewpoint 7: A920 between Huntly and Dufftown Panorama with Cumulative Wireline (view 1 of 2)
Elevation	314 m AOD	Horizontal Field of View	90° (cylindrical projection)	Paper Size	841 x 297 mm (half A1)	Lens	Nikon 50mm f/1.4						Ref: 191202_3640_011_Large Format	EIA Report	Figure 7.28a	
Nearest Turbine	7.6 km	Camera Height	1.5 m AGL	Correct Printed Image Size	820 x 130 mm	Date & Time Taken	22/10/2018 15:51									



Cumulative Wireline View



OS Reference	340667 E 840372 N	Direction of View	239°	Principal Distance	522 mm	Camera	Nikon D750				4-5 LOCHSIDE VIEW EDINBURGH PARK EDINBURGH EH12 9DH	Date: November 2019	Prepared By: MJF	Clashindarroch II Wind Farm	Viewpoint 7: A920 between Huntly and Dufftown Panorama with Cumulative Wireline (view 2 of 2)
Elevation	314 m AOD	Horizontal Field of View	90° (cylindrical projection)	Paper Size	841 x 297 mm (half A1)	Lens	Nikon 50mm f/1.4				T: +44 (0)131 335 6830 www.slrconsulting.com	Ref: 191202_3640_011_Large Format	EIA Report	Figure 7.28b	
Nearest Turbine	7.6 km	Camera Height	1.5 m AGL	Correct Printed Image Size	820 x 130 mm	Date & Time Taken	22/10/2018 15:51								