

- Legend**
- View Arcs used for Viewpoint Visualisations**
- ▶ Panorama / Cumulative Wireline (90°)
 - ▶ Photomontage / Wireline (53.5°)

OS Reference	E 360078 N 841281
Elevation	183 m AOD
Nearest Turbine	17.2 km
Bearing to the Site	242°
Hubs Visible (110m)	14 (of 14)
Tips Visible (180m)	14 (of 14)

Viewpoint Description

This viewpoint is located on the grass verge of a minor road north of Corse, and just south of Comistry, approximately 75m south of the field boundary to the east which leads to a woodland on top of Comistry Hill.

VATTENFALL

SLR

4-5 LOCHSIDE VIEW
EDINBURGH PARK
EDINBURGH
EH12 9DH

T: +44 (0)131 335 6830
www.slrconsulting.com

1:25,000 @ A3

© Crown Copyright 2017. All rights reserved.
Ordnance Survey Licence 0100031673.

0 0.25 0.5 1 Km

Clashindarroch II Wind Farm

EIA Report

Viewpoint 8: Minor Road, near Corse, south east of A97

Figure 7.29

Date: November 2019	Prepared By: MJF
---------------------	------------------


Ref: 191202_3640_11_VP_Location Plans



Cumulative Wireline View

Hill of Tillymorgan (8.4km)

Glens of Foudland (4.5km)



<p>OS Reference 360078 E 841281 N</p> <p>Elevation 183 m AOD</p> <p>Nearest Turbine 17.2 km</p>	<p>Direction of View 151°</p> <p>Horizontal Field of View 90° (cylindrical projection)</p> <p>Camera Height 1.5 m AGL</p>	<p>Principal Distance 522 mm</p> <p>Paper Size 841 x 297 mm (half A1)</p> <p>Correct Printed Image Size 820 x 130 mm</p>	<p>Camera Nikon D750</p> <p>Lens Nikon 50mm f/1.4</p> <p>Date & Time Taken 08/07/2017 07:10</p>		<p>Proposed Development</p> <p>Operational Sites</p> <p>Consented Sites</p> <p>Application Sites</p>			<p>4-5 LOCHSIDE VIEW EDINBURGH PARK EDINBURGH EH12 9DH</p> <p>T: +44 (0)131 335 6830 www.slrconsulting.com</p>	<p>Date: November 2019</p> <p>Prepared By: MJF</p> <p>Ref: 191202_3640_011_Large Format</p>	<p>Clashindarroch II Wind Farm</p> <p>EIA Report</p>	<p>Viewpoint 8: Minor Road, near Corse, south east of A97 Panorama with Cumulative Wireline (view 1 of 3)</p> <p>Figure 7.29a</p>
--	--	---	--	--	--	--	--	--	---	--	---



Extent of 53.5° planar panorama

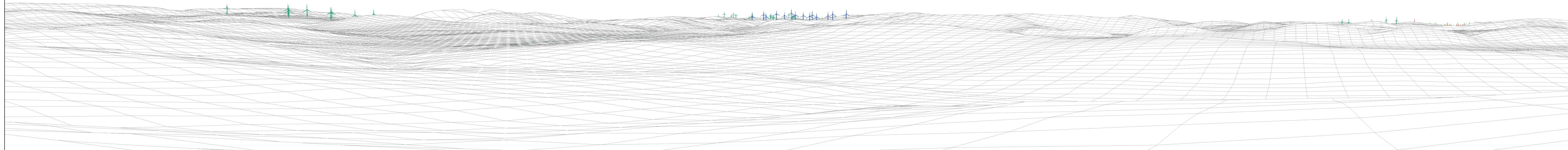
Cumulative Wireline View

Greenmyres (6.6km)

Dummuie (6.3km)

Clashindarroch II (17.2km)
Clashindarroch (19.7km) Dorenell (28.4km)

Cairnborrow (13.6km) Hill of Towie I (22.7km)
Meikleton of Ardonald (14.6km) Hill of Towie II (extension) (24.1km)
Rothes III (38.1km)




OS Reference	360078 E 841281 N	Direction of View	241°	Principal Distance	522 mm	Camera	Nikon D750					4-5 LOCHSIDE VIEW EDINBURGH PARK EDINBURGH EH12 9DH T:+44 (0)131 335 6830 www.slrconsulting.com	Date: November 2019	Prepared By: MJF	Clashindarroch II Wind Farm	Viewpoint 8: Minor Road, near Corse, south east of A97 Panorama with Cumulative Wireline (view 2 of 3)
Elevation	183 m AOD	Horizontal Field of View	90° (cylindrical projection)	Paper Size	841 x 297 mm (half A1)	Lens	Nikon 50mm f/1.4						Ref: 191202_3640_011_Large Format	EIA Report	Figure 7.29b	
Nearest Turbine	17.2 km	Camera Height	1.5 m AGL	Correct Printed Image Size	820 x 130 mm	Date & Time Taken	08/07/2017 07:10									



Cumulative Wireline View


Edintore (18.1km)

Garrehill Newmill (21.2km)

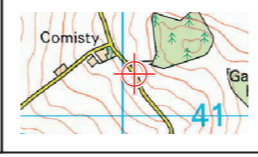


<p>OS Reference 360078 E 841281 N</p> <p>Elevation 183 m AOD</p> <p>Nearest Turbine 17.2 km</p>	<p>Direction of View 331°</p> <p>Horizontal Field of View 90° (cylindrical projection)</p> <p>Camera Height 1.5 m AGL</p>	<p>Principal Distance 522 mm</p> <p>Paper Size 841 x 297 mm (half A1)</p> <p>Correct Printed Image Size 820 x 130 mm</p>	<p>Camera Nikon D750</p> <p>Lens Nikon 50mm f/1.4</p> <p>Date & Time Taken 08/07/2017 07:10</p>		<p>Proposed Development</p> <p>Operational Sites</p> <p>Consented Sites</p> <p>Application Sites</p>	<p>VATTENFALL</p>	<p>SLR</p>	<p>4-5 LOCHSIDE VIEW EDINBURGH PARK EDINBURGH EH12 9DH</p> <p>T: +44 (0)131 335 6830 www.slrconsulting.com</p>	<p>Date: November 2019</p> <p>Prepared By: MJF</p>	<p>Clashindarroch II Wind Farm</p>	<p>Viewpoint 8: Minor Road, near Corse, south east of A97 Panorama with Cumulative Wireline (view 3 of 3)</p>
<p>Ref: 191202_3640_011_Large Format</p>								<p>EIA Report</p>	<p>Figure 7.29c</p>		

5 14 2 10 13 11 4 12 6 3 7 9 8 1



OS Reference	360078 E 841281 N	Direction of View	240°	Principal Distance	812.5 mm
Elevation	183 m AOD	Horizontal Field of View	53.5° (planar projection)	Paper Size	841 x 297 mm (half A1)
Nearest Turbine	17.2 km	Camera Height	1.5 m AGL	Correct Printed Image Size	820 x 260 mm



 Proposed Development
  Operational Sites
  Consented Sites
  Application Sites



4-5 LOCHSIDE VIEW
EDINBURGH PARK
EDINBURGH
EH12 9DH
T: +44 (0)131 335 6830
www.slrconsulting.com

Date: November 2019	Prepared By: MJF
Ref: 191202_3640_011_Large Format	

Clashindarroch II Wind Farm
EIA Report

Viewpoint 8: Minor Road, near Corse, south east of A97
Wireline
Figure 7.29d



OS Reference	360078 E 841281 N	Direction of View	240°	Principal Distance	812.5 mm	Camera	Nikon D750	 	 	4-5 LOCHSIDE VIEW EDINBURGH PARK EDINBURGH EH12 9DH	Date: November 2019	Prepared By: MJF	Clashindarroch II Wind Farm	Viewpoint 8: Minor Road, near Corse, south east of A97 Photomontage
Elevation	183 m AOD	Horizontal Field of View	53.5° (planar projection)	Paper Size	841 x 297 mm (half A1)	Lens	Nikon 50mm f/1.4			T: +44 (0)131 335 6830 www.slrconsulting.com	Ref: 191202_3640_011_Large Format	EIA Report	Figure 7.29e	
Nearest Turbine	17.2 km	Camera Height	1.5 m AGL	Correct Printed Image Size	820 x 260 mm	Date & Time Taken	08/07/2017 07:10							