

- Legend**
- View Arcs used for Viewpoint Visualisations**
- ▶ Panorama / Cumulative Wireline (90°)
 - ▶ Photomontage / Wireline (53.5°)

OS Reference E 355835 N 849580
Elevation 140 m AOD

Nearest Turbine 19.7 km
Bearing to the Site 215°
Hubs Visible (110m) 12 (of 14)
Tips Visible (180m) 14 (of 14)

Viewpoint Description
 This viewpoint is on a minor road, at the southern boundary of the property at South Retanach. This minor road is accessed from the south at Inchcorsie off the B9117, east of Milltown of Rothiemay.

VATTENFALL

SLR

4-5 LOCHSIDE VIEW
 EDINBURGH PARK
 EDINBURGH
 EH12 9DH

T: +44 (0)131 335 6830
 www.slrconsulting.com

1:25,000 @ A3

© Crown Copyright 2017. All rights reserved.
 Ordnance Survey Licence 0100031673.

0 0.25 0.5 1 Km

Clashindarroch II Wind Farm

EIA Report

Viewpoint 9: Minor Road off B9117 near Milltown of Rothiemay

Figure 7.30

Date: November 2019 Prepared By: MJF

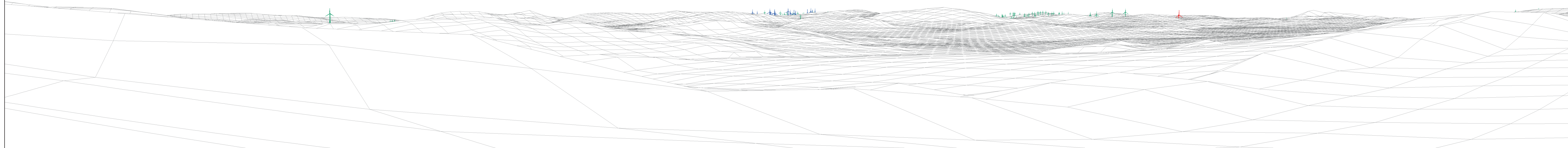
Ref: 191202_3640_11_VP_Location Plans



Extent of 53.5° planar panorama

Cumulative Wireline View

Rivestone (3.2km) Cairnmore (25.4km) Clashindarroch II (19.7km) Clashindarroch (22.2km) Bailiesward Farm (14.9km) Dorenell (29km) Cairnborrow (11.6km) Meikleton of Ardonald (12.1km) Midtown of Glass (16.7km) Edintore (13.3km)




OS Reference	355835 E 849580 N	Direction of View	215°	Principal Distance	522 mm	Camera	Nikon D750				4-5 LOCHSIDE VIEW EDINBURGH PARK EDINBURGH EH12 9DH	Date: November 2019	Prepared By: MJF	Clashindarroch II Wind Farm	Viewpoint 9: Minor Road off B9117 near Milltown of Rothiemay Panorama with Cumulative Wireline (view 1 of 2)
Elevation	140 m AOD	Horizontal Field of View	90° (cylindrical projection)	Paper Size	841 x 297 mm (half A1)	Lens	Nikon 50mm f/1.4				T: +44 (0)131 335 6830 www.slrconsulting.com	Ref: 191202_3640_011_Large Format	EIA Report	Figure 7.30a	
Nearest Turbine	19.7 km	Camera Height	1.5 m AGL	Correct Printed Image Size	820 x 130 mm	Date & Time Taken	08/07/2017 07:50								



Cumulative Wireline View

Aultmore (12.3km) Myreton Crossroads (9.2km)
Netherton of Windyhills (9.7km)



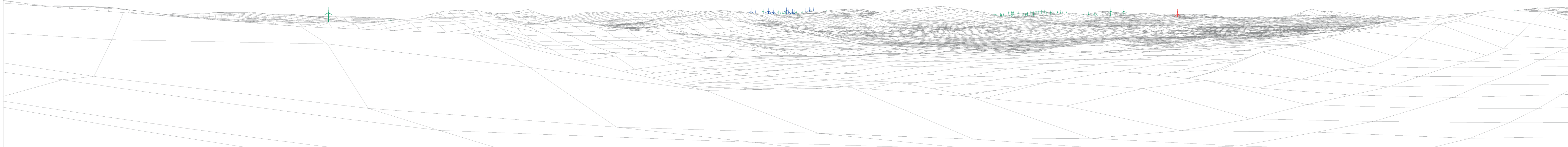
OS Reference	355835 E 849580 N	Direction of View	305°	Principal Distance	522 mm	Camera	Nikon D750	 	   	 	4-5 LOCHSIDE VIEW EDINBURGH PARK EDINBURGH EH12 9DH	Date: November 2019	Prepared By: MJF	Clashindarroch II Wind Farm	Viewpoint 9: Minor Road off B9117 near Milltown of Rothiemay Panorama with Cumulative Wireline (view 2 of 2)
Elevation	140 m AOD	Horizontal Field of View	90° (cylindrical projection)	Paper Size	841 x 297 mm (half A1)	Lens	Nikon 50mm f/1.4				T: +44 (0)131 335 6830 www.slrconsulting.com	Ref: 191202_3640_011_Large Format	EIA Report	Figure 7.30b	
Nearest Turbine	19.7 km	Camera Height	1.5 m AGL	Correct Printed Image Size	820 x 130 mm	Date & Time Taken	08/07/2017 07:50								



Extent of 53.5° planar panorama


Cumulative Wireline View

Rivestone (3.2km) Cairnmore (25.4km) Clashindarroch II (19.7km) Clashindarroch (22.2km) Bailiesward Farm (14.9km) Dorenell (29km) Cairnborrow (11.6km) Meikleton of Ardonald (12.1km) Midtown of Glass (16.7km) Edintore (13.3km)



OS Reference	355835 E 849580 N	Direction of View	215°	Principal Distance	522 mm	Camera	Nikon D600	 	   			4-5 LOCHSIDE VIEW EDINBURGH PARK EDINBURGH EH12 9DH T: +44 (0)131 335 6830 www.slrconsulting.com	Date:	November 2019	Prepared By:	MJF	Clashindarroch II Wind Farm	Viewpoint 9: Minor Road off B9117 near Milltown of Rothiemay Panorama with Cumulative Wireline (Night View)
Elevation	140 m AOD	Horizontal Field of View	90° (cylindrical projection)	Paper Size	841 x 297 mm (half A1)	Lens	Nikon 50mm f/1.8						Ref:	191202_3640_011_Large Format	EIA Report	Figure 7.30c		
Nearest Turbine	19.7 km	Camera Height	1.5 m AGL	Correct Printed Image Size	820 x 130 mm	Date & Time Taken	11/09/2019 20:15											

14 5 10 6 4 2 11 9 13 7 3 1 12 8



OS Reference	355835 E 849580 N	Direction of View	215°	Principal Distance	812.5 mm	 	 Proposed Development  Operational Sites  Consented Sites  Application Sites	 	4-5 LOCHSIDE VIEW EDINBURGH PARK EDINBURGH EH12 9DH T:+44 (0)131 335 6830 www.slrconsulting.com	Date: November 2019	Prepared By: MJF	Clashindarroch II Wind Farm	Viewpoint 9: Minor Road off B9117 near Milltown of Rothiemay Wireline
Elevation	140 m AOD	Horizontal Field of View	53.5° (planar projection)	Paper Size	841 x 297 mm (half A1)					Ref: 191202_3640_011_Large Format	EIA Report	Figure 7.30d	
Nearest Turbine	19.7 km	Camera Height	1.5 m AGL	Correct Printed Image Size	820 x 260 mm								



OS Reference	355835 E 849580 N	Direction of View	215°	Principal Distance	812.5 mm	Camera	Nikon D600	 	 	4-5 LOCHSIDE VIEW EDINBURGH PARK EDINBURGH EH12 9DH	Date: November 2019	Prepared By: MJF	Clashindarroch II Wind Farm	Viewpoint 9: Minor Road off B9117 near Milltown of Rothiemay Photomontage (Night View - 2000cd intensity lighting)
Elevation	140 m AOD	Horizontal Field of View	53.5° (planar projection)	Paper Size	841 x 297 mm (half A1)	Lens	Nikon 50mm f/1.8			T: +44 (0)131 335 6830 www.slrconsulting.com	Ref: 191202_3640_011_Large Format	EIA Report	Figure 7.30e	
Nearest Turbine	19.7 km	Camera Height	1.5 m AGL	Correct Printed Image Size	820 x 260 mm	Date & Time Taken	11/09/2019 20:15							



OS Reference	355835 E 849580 N	Direction of View	215°	Principal Distance	812.5 mm	Camera	Nikon D600	 	 	4-5 LOCHSIDE VIEW EDINBURGH PARK EDINBURGH EH12 9DH	Date: November 2019	Prepared By: MJF	Clashindarroch II Wind Farm	Viewpoint 9: Minor Road off B9117 near Milltown of Rothiemay Photomontage (Night View - 200cd Intensity Lighting)
Elevation	140 m AOD	Horizontal Field of View	53.5° (planar projection)	Paper Size	841 x 297 mm (half A1)	Lens	Nikon 50mm f/1.8			T: +44 (0)131 335 6830 www.slrconsulting.com	Ref: 191202_3640_011_Large Format	EIA Report	Figure 7.30f	
Nearest Turbine	19.7 km	Camera Height	1.5 m AGL	Correct Printed Image Size	820 x 260 mm	Date & Time Taken	11/09/2019 20:15							