

Legend

View Arcs used for Viewpoint Visualisations

- ▶ Panorama / Cumulative Wireline (90°)

OS Reference E 344656 N 846146
Elevation 229 m AOD


Nearest Turbine 12.5 km
Bearing to the Site 183°
Hubs Visible (110m) 0 (of 14)
Tips Visible (180m) 5 (of 14)

Viewpoint Description
 This viewpoint is located on the A96, on the south side grass verge, approximately 300m east of the junction with the B9115 and 50m east of the access road to Whitehillock Farm.

VATTENFALL 

SLR  4-5 LOCHSIDE VIEW
 EDINBURGH PARK
 EDINBURGH
 EH12 9DH
 T:+44 (0)131 335 6830
 www.slrconsulting.com

1:25,000 @ A3
 © Crown Copyright 2017. All rights reserved.
 Ordnance Survey Licence 0100031673.

0 0.25 0.5 1 Km 

Clashindarroch II Wind Farm


EIA Report

Viewpoint 10: A96 between Huntly and Keith

Figure 7.31

Date: November 2019 Prepared By: MJF

Ref: 191202_3640_11_VP_Location Plans




Glens of Foudland (18.2km)
Hill of Tillymorgan (23.4km)

Dummuie (15.2km)
Greenmyres (16.2km)

| | | | | | | | | | | | | | | | |
|-----------------|-------------------|--------------------------|------------------------------|----------------------------|------------------------|-------------------|------------------|--|--|--|--|-----------------------------------|------------------|-----------------------------|---|
| OS Reference | 344656 E 846146 N | Direction of View | 95° | Principal Distance | 522 mm | Camera | Nikon D750 | | | | 4-5 LOCHSIDE VIEW EDINBURGH PARK EDINBURGH EH12 9DH | Date: November 2019 | Prepared By: MJF | Clashindarroch II Wind Farm | Viewpoint 10: A96 between Huntly and Keith Panorama with Cumulative Wireline (view 1 of 3) |
| Elevation | 229 m AOD | Horizontal Field of View | 90° (cylindrical projection) | Paper Size | 841 x 297 mm (half A1) | Lens | Nikon 50mm f/1.4 | | | | T: +44 (0)131 335 6830 www.slrconsulting.com | Ref: 191202_3640_011_Large Format | EIA Report | Figure 7.31a | |
| Nearest Turbine | 12.5 km | Camera Height | 1.5 m AGL | Correct Printed Image Size | 820 x 130 mm | Date & Time Taken | 17/06/2017 17:50 | | | | | | | | |



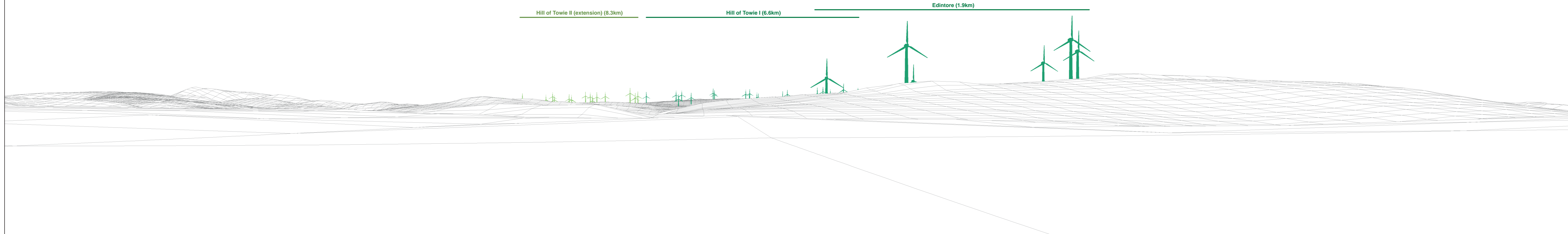
Cumulative Wireline View



| | | | | | | | | | | | | | | | |
|-----------------|-------------------|--------------------------|------------------------------|----------------------------|------------------------|-------------------|------------------|---|---|---|--|-----------------------------------|------------------|-----------------------------|---|
| OS Reference | 344656 E 846146 N | Direction of View | 185° | Principal Distance | 522 mm | Camera | Nikon D750 |   |     |   | 4-5 LOCHSIDE VIEW EDINBURGH PARK EDINBURGH EH12 9DH | Date: November 2019 | Prepared By: MJF | Clashindarroch II Wind Farm | Viewpoint 10: A96 between Huntly and Keith Panorama with Cumulative Wireline (view 2 of 3) |
| Elevation | 229 m AOD | Horizontal Field of View | 90° (cylindrical projection) | Paper Size | 841 x 297 mm (half A1) | Lens | Nikon 50mm f/1.4 | | | | T: +44 (0)131 335 6830 www.slrconsulting.com | Ref: 191202_3640_011_Large Format | EIA Report | Figure 7.31b | |
| Nearest Turbine | 12.5 km | Camera Height | 1.5 m AGL | Correct Printed Image Size | 820 x 130 mm | Date & Time Taken | 17/06/2017 17:50 | | | | | | | | |



Cumulative Wireline View



| | | | | | | | | | | | | | | | |
|-----------------|-------------------|--------------------------|------------------------------|----------------------------|------------------------|-------------------|------------------|--|--|--|--|-----------------------------------|------------------|-----------------------------|---|
| OS Reference | 344656 E 846146 N | Direction of View | 275° | Principal Distance | 522 mm | Camera | Nikon D750 | | | | 4-5 LOCHSIDE VIEW EDINBURGH PARK EDINBURGH EH12 9DH | Date: November 2019 | Prepared By: MJF | Clashindarroch II Wind Farm | Viewpoint 10: A96 between Huntly and Keith Panorama with Cumulative Wireline (view 3 of 3) |
| Elevation | 229 m AOD | Horizontal Field of View | 90° (cylindrical projection) | Paper Size | 841 x 297 mm (half A1) | Lens | Nikon 50mm f/1.4 | | | | T: +44 (0)131 335 6830 www.slrconsulting.com | Ref: 191202_3640_011_Large Format | EIA Report | Figure 7.31c | |
| Nearest Turbine | 12.5 km | Camera Height | 1.5 m AGL | Correct Printed Image Size | 820 x 130 mm | Date & Time Taken | 17/06/2017 17:50 | | | | | | | | |