

- Legend**
- View Arcs used for Viewpoint Visualisations**
- ▶ Panorama / Cumulative Wireline (90°)
  - ▶ Photomontage / Wireline (53.5°)

|                            |                   |
|----------------------------|-------------------|
| <b>OS Reference</b>        | E 354685 N 823345 |
| <b>Elevation</b>           | 381 m AOD         |
| <b>Nearest Turbine</b>     | 13.5 km           |
| <b>Bearing to the Site</b> | 311°              |
| <b>Hubs Visible (110m)</b> | 9 (of 14)         |
| <b>Tips Visible (180m)</b> | 11 (of 14)        |

**Viewpoint Description**

This viewpoint is located at a designated viewpoint off the Suie Road (also known as the Old Military Road) within the Correen Hills. There is a layby for parking and the viewpoint is located near the bench at the northern end.

**VATTENFALL**

**SLR**

4-5 LOCHSIDE VIEW  
EDINBURGH PARK  
EDINBURGH  
EH12 9DH

T: +44 (0)131 335 6830  
www.slrconsulting.com

1:25,000 @ A3

© Crown Copyright 2017. All rights reserved.  
Ordnance Survey Licence 0100031673.

0 0.25 0.5 1 Km

N  
▲

Clashindarroch II Wind Farm

EIA Report


**Viewpoint 12: Correen Hills, Old Military Road**

**Figure 7.33**

|                                       |                  |
|---------------------------------------|------------------|
| Date: November 2019                   | Prepared By: MJF |
| Ref: 191202_3640_11_VP_Location Plans |                  |



Cumulative Wireline View




|                 |                   |                          |                              |                            |                        |                   |                  |   |   |   |  |                                   |                  |                             |   |
|-----------------|-------------------|--------------------------|------------------------------|----------------------------|------------------------|-------------------|------------------|---|---|---|--|-----------------------------------|------------------|-----------------------------|---|
| OS Reference    | 354685 E 823345 N | Direction of View        | 310°                         | Principal Distance         | 522 mm                 | Camera            | Nikon D750       |   |     |   | 4-5 LOCHSIDE VIEW<br>EDINBURGH PARK<br>EDINBURGH<br>EH12 9DH | Date: November 2019               | Prepared By: MJF | Clashindarroch II Wind Farm | Viewpoint 12: Correen Hills, Old Military Road<br>Panorama with Cumulative Wireline |
| Elevation       | 381 m AOD         | Horizontal Field of View | 90° (cylindrical projection) | Paper Size                 | 841 x 297 mm (half A1) | Lens              | Nikon 50mm f/1.4 |   |   |   | T: +44 (0)131 335 6830<br>www.slrconsulting.com              | Ref: 191202_3640_011_Large Format | EIA Report       | Figure 7.33a                |   |
| Nearest Turbine | 13.5 km           | Camera Height            | 1.5 m AGL                    | Correct Printed Image Size | 820 x 130 mm           | Date & Time Taken | 22/10/2018 08:54 |   |   |   |  |                                   |                  |                             |   |




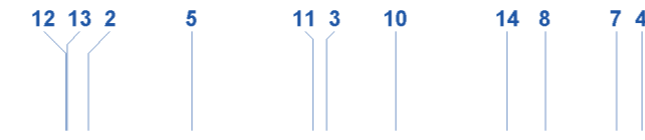
Cumulative Wireline View

Dummuie (12.3km)

Hill of Tillymorgan (15km)



|                 |                   |                          |                              |                            |                        |                   |                  |  |  |  |  |  |                     |                  |                             |   |                                   |            |              |
|-----------------|-------------------|--------------------------|------------------------------|----------------------------|------------------------|-------------------|------------------|--|--|--|--|--|---------------------|------------------|-----------------------------|---|-----------------------------------|------------|--------------|
| OS Reference    | 354685 E 823345 N | Direction of View        | 40°                          | Principal Distance         | 522 mm                 | Camera            | Nikon D750       |  |  |  |  | 4-5 LOCHSIDE VIEW<br>EDINBURGH PARK<br>EDINBURGH<br>EH12 9DH<br><br>T:+44 (0)131 335 6830<br>www.slrconsulting.com | Date: November 2019 | Prepared By: MJF | Clashindarroch II Wind Farm | Viewpoint 12: Correen Hills, Old Military Road<br>Panorama with Cumulative Wireline |                                   |            |              |
| Elevation       | 381 m AOD         | Horizontal Field of View | 90° (cylindrical projection) | Paper Size                 | 841 x 297 mm (half A1) | Lens              | Nikon 50mm f/1.4 |  |  |  |  |  |                     |                  |                             |   | Ref: 191202_3640_011_Large Format | EIA Report | Figure 7.33b |
| Nearest Turbine | 13.5 km           | Camera Height            | 1.5 m AGL                    | Correct Printed Image Size | 820 x 130 mm           | Date & Time Taken | 22/10/2018 08:54 |  |  |  |  |  |                     |                  |                             |   |                                   |            |              |



|  |   |   |  |  |                          |                   |  |  |  |  |
|--|---|---|--|--|--------------------------|-------------------|--|--|--|--|
| <p><b>OS Reference</b> 354685 E 823345 N</p> <p><b>Elevation</b> 381 m AOD</p> <p><b>Nearest Turbine</b> 13.5 km</p> | <p><b>Direction of View</b> 310°</p> <p><b>Horizontal Field of View</b> 53.5° (planar projection)</p> <p><b>Camera Height</b> 1.5 m AGL</p> | <p><b>Principal Distance</b> 812.5 mm</p> <p><b>Paper Size</b> 841 x 297 mm (half A1)</p> <p><b>Correct Printed Image Size</b> 820 x 260 mm</p> |  | <p>Proposed Development</p> <p>Operational Sites</p> <p>Consented Sites</p> <p>Application Sites</p> | <p><b>VATTENFALL</b></p> | <p><b>SLR</b></p> | <p>4-5 LOCHSIDE VIEW<br/>EDINBURGH PARK<br/>EDINBURGH<br/>EH12 9DH</p> <p>T: +44 (0)131 335 6830<br/>www.slrconsulting.com</p> | <p>Date: November 2019</p> <p>Prepared By: MJF</p> | <p>Clashindarroch II Wind Farm</p> <p>EIA Report</p> | <p><b>Viewpoint 12: Correen Hills, Old Military Road</b><br/>Wireline</p> <p><b>Figure 7.33c</b></p> |
|--|---|---|--|--|--------------------------|-------------------|--|--|--|--|




|                 |                   |                          |                           |                            |                        |                   |                  |  |  |  |  |                                   |                  |                             |  |
|-----------------|-------------------|--------------------------|---------------------------|----------------------------|------------------------|-------------------|------------------|--|--|--|--|-----------------------------------|------------------|-----------------------------|--|
| OS Reference    | 354685 E 823345 N | Direction of View        | 310°                      | Principal Distance         | 812.5 mm               | Camera            | Nikon D750       |  |  |  | 4-5 LOCHSIDE VIEW<br>EDINBURGH PARK<br>EDINBURGH<br>EH12 9DH<br>T:+44 (0)131 335 6830<br>www.slrconsulting.com | Date: November 2019               | Prepared By: MJF | Clashindarroch II Wind Farm | Viewpoint 12: Correen Hills, Old Military Road<br>Photomontage |
| Elevation       | 381 m AOD         | Horizontal Field of View | 53.5° (planar projection) | Paper Size                 | 841 x 297 mm (half A1) | Lens              | Nikon 50mm f/1.4 |  |  |  |  | Ref: 191202_3640_011_Large Format | EIA Report       | Figure 7.33d                |  |
| Nearest Turbine | 13.5 km           | Camera Height            | 1.5 m AGL                 | Correct Printed Image Size | 820 x 260 mm           | Date & Time Taken | 22/10/2018 08:54 |  |  |  |  |                                   |                  |                             |  |



Extent of 53.5° planar panorama

Cumulative Wireline View



|                 |                   |                          |                              |                            |                        |                   |                  |  |  |  |  |   |                                   |                  |                             |  |
|-----------------|-------------------|--------------------------|------------------------------|----------------------------|------------------------|-------------------|------------------|--|--|--|--|---|-----------------------------------|------------------|-----------------------------|--|
| OS Reference    | 354685 E 823345 N | Direction of View        | 310°                         | Principal Distance         | 522 mm                 | Camera            | Nikon D600       |  |  |  |  | 4-5 LOCHSIDE VIEW<br>EDINBURGH PARK<br>EDINBURGH<br>EH12 9DH<br><br>T: +44 (0)131 335 6830<br>www.slrconsulting.com | Date: November 2019               | Prepared By: MJF | Clashindarroch II Wind Farm | Viewpoint 12: Correen Hills, Old Military Road<br>Panorama with Cumulative Wireline (Night View) |
| Elevation       | 381 m AOD         | Horizontal Field of View | 90° (cylindrical projection) | Paper Size                 | 841 x 297 mm (half A1) | Lens              | Nikon 50mm f/1.8 |  |  |  |  |   | Ref: 191202_3640_011_Large Format | EIA Report       | Figure 7.33e                |  |
| Nearest Turbine | 13.5 km           | Camera Height            | 1.5 m AGL                    | Correct Printed Image Size | 820 x 130 mm           | Date & Time Taken | 13/09/2019 20:22 |  |  |  |  |   |                                   |                  |                             |  |



|  |   |   |  |   |   |   |  |   |  |   |
|--|---|---|--|---|---|---|--|---|--|---|
| <p><b>OS Reference</b> 354685 E 823345 N</p> <p><b>Elevation</b> 381 m AOD</p> <p><b>Nearest Turbine</b> 13.5 km</p> | <p><b>Direction of View</b> 310°</p> <p><b>Horizontal Field of View</b> 53.5° (planar projection)</p> <p><b>Camera Height</b> 1.5 m AGL</p> | <p><b>Principal Distance</b> 812.5 mm</p> <p><b>Paper Size</b> 841 x 297 mm (half A1)</p> <p><b>Correct Printed Image Size</b> 820 x 260 mm</p> | <p><b>Camera</b> Nikon D600</p> <p><b>Lens</b> Nikon 50mm f/1.8</p> <p><b>Date &amp; Time Taken</b> 13/09/2019 20:22</p> |   |  |  | <p>4-5 LOCHSIDE VIEW<br/>EDINBURGH PARK<br/>EDINBURGH<br/>EH12 9DH</p> <p>T: +44 (0)131 335 6830<br/>www.slrconsulting.com</p> | <p>Date: November 2019</p> <p>Prepared By: MJF</p> <p>Ref: 191202_3640_011_Large Format</p> | <p>Clashindarroch II Wind Farm</p> <p>EIA Report</p> | <p><b>Viewpoint 12: Correen Hills, Old Military Road</b><br/>Photomontage (Night View - 2000cd intensity lighting)</p> <p><b>Figure 7.33f</b></p> |
|--|---|---|--|---|---|---|--|---|--|---|



|                 |                   |                          |                           |                            |                        |                   |                  |   |   |  |                                   |                  |                             |  |
|-----------------|-------------------|--------------------------|---------------------------|----------------------------|------------------------|-------------------|------------------|---|---|--|-----------------------------------|------------------|-----------------------------|--|
| OS Reference    | 354685 E 823345 N | Direction of View        | 310°                      | Principal Distance         | 812.5 mm               | Camera            | Nikon D600       |   |   | 4-5 LOCHSIDE VIEW<br>EDINBURGH PARK<br>EDINBURGH<br>EH12 9DH | Date: November 2019               | Prepared By: MJF | Clashindarroch II Wind Farm | Viewpoint 12: Correen Hills, Old Military Road<br>Photomontage (Night View - 200cd Intensity Lighting) |
| Elevation       | 381 m AOD         | Horizontal Field of View | 53.5° (planar projection) | Paper Size                 | 841 x 297 mm (half A1) | Lens              | Nikon 50mm f/1.8 |   |   | T: +44 (0)131 335 6830<br>www.slrconsulting.com              | Ref: 191202_3640_011_Large Format | EIA Report       | Figure 7.33g                |  |
| Nearest Turbine | 13.5 km           | Camera Height            | 1.5 m AGL                 | Correct Printed Image Size | 820 x 260 mm           | Date & Time Taken | 13/09/2019 20:22 |   |   |  |                                   |                  |                             |  |