


**Legend**

**View Arcs used for Viewpoint Visualisations**

-  Panorama / Cumulative Wireline (90°)


**OS Reference** E 366285 N 822595  
**Elevation** 522 m AOD  
**Nearest Turbine** 23.8 km  
**Bearing to the Site** 294°  
**Hubs Visible (110m)** 9 (of 14)  
**Tips Visible (180m)** 14 (of 14)

**Viewpoint Description**  
 This viewpoint is located on the summit of Oxen Craig within the Bannachie range. This lies west of Mither Tap. It can be accessed by clearly defined footpaths from several directions. The most popular trails start from the Back O'Bannachie car park which is off the B9002 west of Oyne.

**VATTENFALL** 

**SLR**  4-5 LOCHSIDE VIEW  
 EDINBURGH PARK  
 EDINBURGH  
 EH12 9DH  
 T:+44 (0)131 335 6830  
 www.slrconsulting.com

1:25,000 @ A3  
 © Crown Copyright 2017. All rights reserved.  
 Ordnance Survey Licence 0100031673.

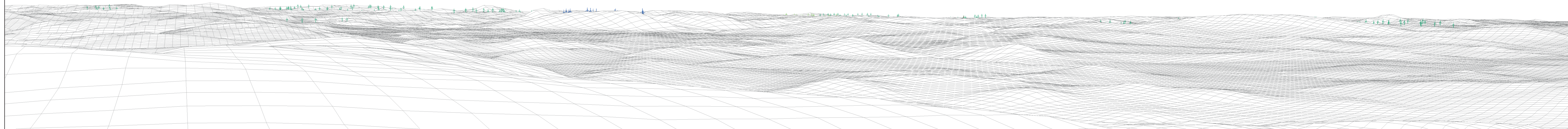
0 0.25 0.5 1 Km 

Clashindarroch II Wind Farm	
EIA Report	
Viewpoint 17: Oxen Craig	
Figure 7.38	
Date: November 2019	Prepared By: MJF
Ref: 191202_3640_11_VP_Location Plans	



Cumulative Wireline View


Kildrummy (23.8km)
Cairnmore (16km) Dorenell (33.3km) Upper Wheedlemont Farm (19.2km)
Clashindarroch (24.5km)
Clashindarroch II (23.8km)
Rothes III (50.2km)
Hill of Towie I (37.3km) Hill of Towie II (extension) (37.6km)
Cairnborrow (27.7km) Edintore (33.5km) Meikleton of Ardonald (29.1km)
Dummuie (16.2km) Greenmyres (16km) Garrellhill Newmill (39.6km)
Myreton Crossroads (37.8km) Aultmore (40.5km)
Glens of Foudland (13.8km)



<p>OS Reference 366285 E 822595 N</p> <p>Elevation 522 m AOD</p> <p>Nearest Turbine 23.8 km</p>	<p>Direction of View 305°</p> <p>Horizontal Field of View 90° (cylindrical projection)</p> <p>Camera Height 1.5 m AGL</p>	<p>Principal Distance 522 mm</p> <p>Paper Size 841 x 297 mm (half A1)</p> <p>Correct Printed Image Size 820 x 130 mm</p>	<p>Camera Nikon D750</p> <p>Lens Nikon 50mm f/1.4</p> <p>Date &amp; Time Taken 17/07/2017 07:10</p>					<p>4-5 LOCHSIDE VIEW EDINBURGH PARK EDINBURGH EH12 9DH</p> <p>T: +44 (0)131 335 6830 www.slrconsulting.com</p>	<p>Date: November 2019</p> <p>Prepared By: MJF</p> <p>Ref: 191202_3640_011_Large Format</p>	<p>Clashindarroch II Wind Farm</p> <p>EIA Report</p>	<p>Viewpoint 17: Oxen Craig Panorama with Cumulative Wireline (view 1 of 2)</p> <p>Figure 7.38a</p>
---	---	--	---	--	--	--	--	--	---	--	---



Cumulative Wireline View



OS Reference 366285 E 822595 N Elevation 522 m AOD Nearest Turbine 23.8 km	Direction of View 35° Horizontal Field of View 90° (cylindrical projection) Camera Height 1.5 m AGL	Principal Distance 522 mm Paper Size 841 x 297 mm (half A1) Correct Printed Image Size 820 x 130 mm	Camera Nikon D750 Lens Nikon 50mm f/1.4 Date & Time Taken 17/07/2017 07:10					4-5 LOCHSIDE VIEW EDINBURGH PARK EDINBURGH EH12 9DH T: +44 (0)131 335 6830 www.slrconsulting.com	Date: November 2019 Prepared By: MJF	Clashindarroch II Wind Farm EIA Report	Viewpoint 17: Oxen Craig Panorama with Cumulative Wireline (view 2 of 2) Figure 7.38b
--	---	---	--	--	--	--	--	---	---	---	---