




✦ Proposed Development
 ✦ Operational Sites
 ✦ Consented Sites
 ✦ Application Sites


OS Reference Elevation Distance to nearest Turbine Direction of View Horizontal Field of View	E 349704, N 826358 214 m AOD 7.7 km 317° 90° (cylindrical projection)		 4-5 LOCHSIDE VIEW EDINBURGH PARK EDINBURGH EH12 9DH T:+44 (0)131 335 6830 www.slrconsulting.com	Date: October 2019	Prepared By: MJF	Clashindarroch II Wind Farm Environmental Impact Assessment	Wireline View Craw Stane symbol stone and enclosure (SM69) Figure 10.3
--	---	--	---	--------------------	------------------	--	--

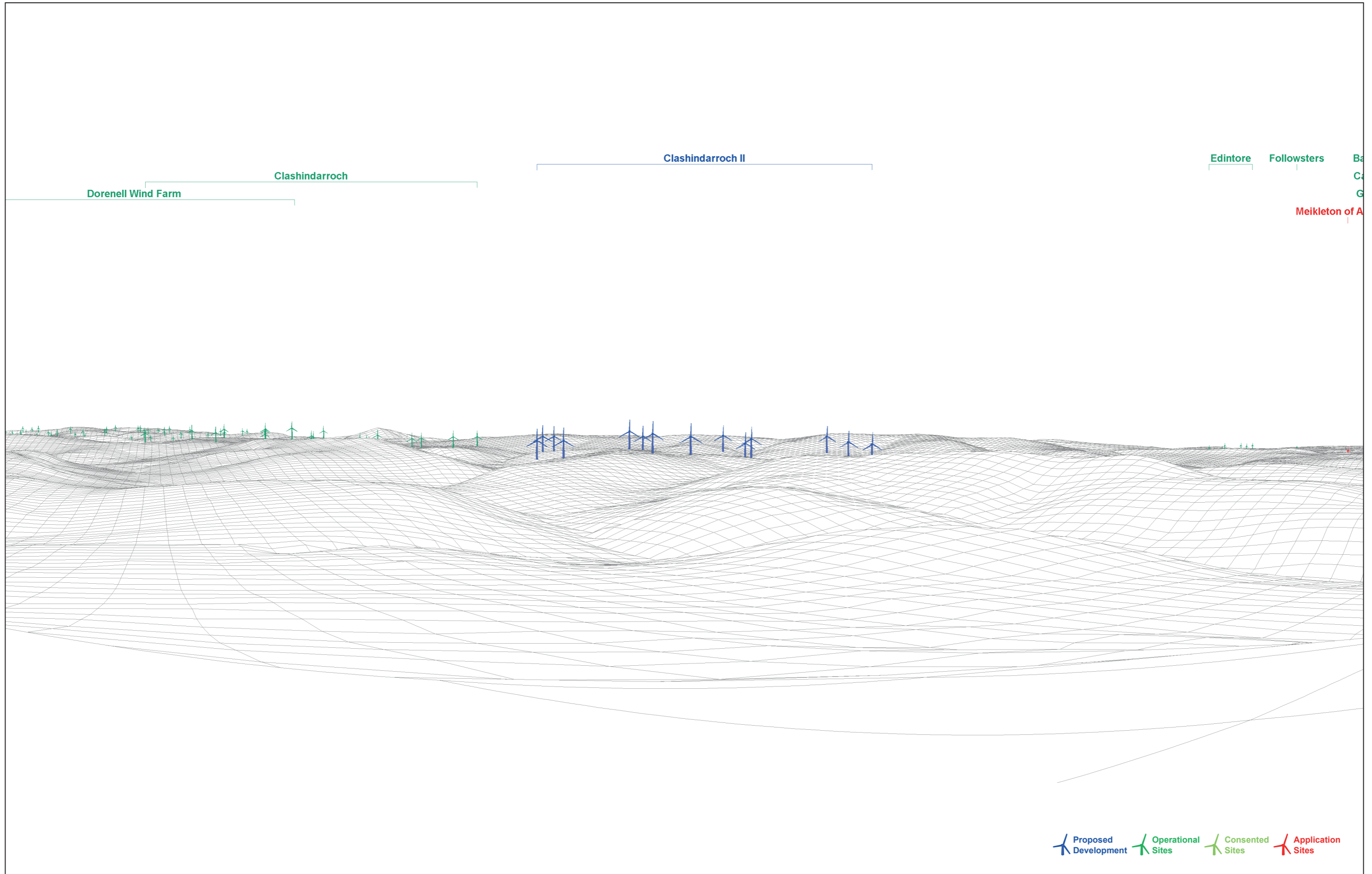


✦ Proposed Development
 ✦ Operational Sites
 ✦ Consented Sites
 ✦ Application Sites


OS Reference Elevation Distance to nearest Turbine Direction of View Horizontal Field of View	E 348264, N 826974 231 m AOD 6.3 km 322° 90° (cylindrical projection)		 4-5 LOCHSIDE VIEW EDINBURGH PARK EDINBURGH EH12 9DH T:+44 (0)131 335 6830 www.slrconsulting.com	Date: October 2019	Prepared By: MJF	Clashindarroch II Wind Farm Environmental Impact Assessment	Wireline View Ord, stone circle (SM51) Figure 10.4
--	---	--	---	--------------------	------------------	--	--



OS Reference Elevation Distance to nearest Turbine Direction of View Horizontal Field of View	E 347958, N 826609 237 m AOD 6.4 km 326° 90° (cylindrical projection)		 4-5 LOCHSIDE VIEW EDINBURGH PARK EDINBURGH EH12 9DH T:+44 (0)131 335 6830 www.slrconsulting.com	Date: October 2019	Prepared By: MJF	Clashindarroch II Wind Farm Environmental Impact Assessment	Wireline View Nether Wheedlemont stone circle (SM36) Figure 10.5
--	---	--	---	---------------------------	-------------------------	--	---



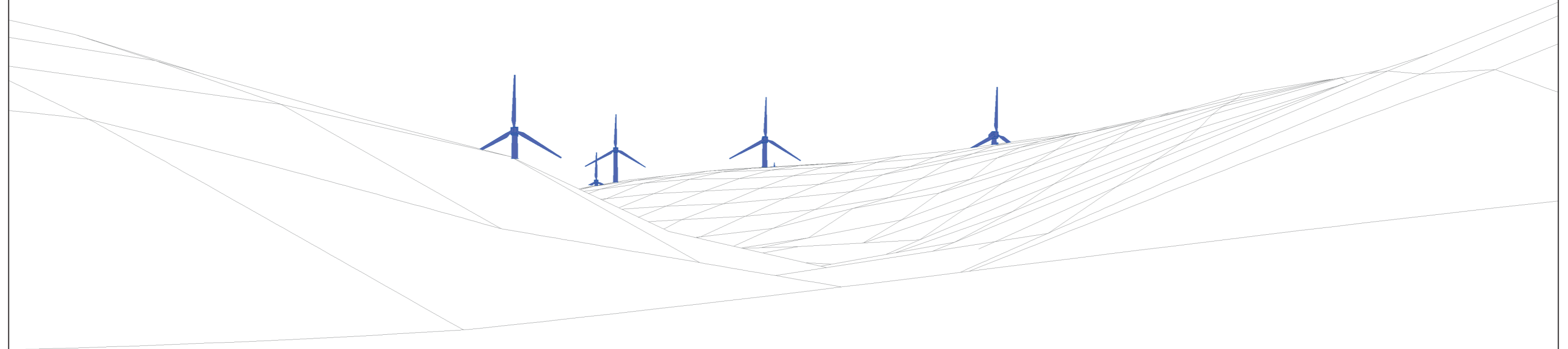
OS Reference Elevation Distance to nearest Turbine Direction of View Horizontal Field of View	E 348256, N 829531 475 m AOD 4.6 km 305° 90° (cylindrical projection)		 4-5 LOCHSIDE VIEW EDINBURGH PARK EDINBURGH EH12 9DH T:+44 (0)131 335 6830 www.slrconsulting.com	Date: October 2019	Prepared By: MJF	Clashindarroch II Wind Farm Environmental Impact Assessment	Wireline View Tap O' Noth, path crossing outer rampart (SM63) Figure 10.6
--	---	--	---	--------------------	------------------	--	---



 Proposed Development
  Operational Sites
  Consented Sites
  Application Sites

OS Reference Elevation Distance to nearest Turbine Direction of View Horizontal Field of View	E 348410, N 829305 559 m AOD 4.8 km 306° 90° (cylindrical projection)		 4-5 LOCHSIDE VIEW EDINBURGH PARK EDINBURGH EH12 9DH T:+44 (0)131 335 6830 www.slrconsulting.com	Date: October 2019	Prepared By: MJF	Clashindarroch II Wind Farm Environmental Impact Assessment	Wireline View Tap O'Noth Fort (SM63, Trig point) Figure 10.7
--	---	--	--	--------------------	------------------	--	--

Clashindarroch II



 Proposed Development
  Operational Sites
  Consented Sites
  Application Sites

OS Reference
 E 344984, N 830770
Elevation
 301 m AOD
Distance to nearest Turbine
 1.3 km
Direction of View
 330°
Horizontal Field of View
 90° (cylindrical projection)



4-5 LOCHSIDE VIEW
 EDINBURGH PARK
 EDINBURGH
 EH12 9DH
 T:+44 (0)131 335 6830
 www.slrconsulting.com

Date: October 2019

Prepared By: MJF


Clashindarroch II Wind Farm

Wireline View
 Wormy Hillock Henge

Ref: 191111_3640_011_Cultural Heritage Wirelines

Environmental Impact Assessment

Figure 10.8



OS Reference Elevation Distance to nearest Turbine Direction of View Horizontal Field of View	E 347289, N 826069 347 m AOD 6.4 km 333° 90° (cylindrical projection)		 4-5 LOCHSIDE VIEW EDINBURGH PARK EDINBURGH EH12 9DH T:+44 (0)131 335 6830 www.slrconsulting.com	Date: October 2019	Prepared By: MJF	Clashindarroch II Wind Farm Environmental Impact Assessment	Wireline View Cnoc Cailliche Fort Figure 10.9
--	---	--	---	---------------------------	-------------------------	--	--