

Legend


- Site Boundary
- Proposed Turbine Locations (SLR L046)
- 500 m Turbine Buffer
- ⊕ Proposed Met Mast Location
- Proposed Access Track
- Alternative Access Track
- Existing Access Track
- Existing Substation
- Proposed Substation
- Proposed Laydown Area
- Existing Borrow Pit
- Proposed Borrow Pit Search Area
- Vantage Point (VP) Location
- Direction of View

Indicative Viewsheds

- VP 1
- VP 2
- VP 3
- VP 4 (2017 only)


Note

* VP 2 was moved to position 2a for the 2017 surveys to keep outside the 500 m proposed turbine buffer. The indicative viewshed for VP2a is the same as for VP2.





4/5 LOCHSIDE VIEW
EDINBURGH PARK
EDINBURGH
EH12 9DH

T: +44 (0)131 335 6830
www.slrconsulting.com



1:20,000 @ A3

© Crown Copyright 2019. All rights reserved.
Ordnance Survey Licence 0100031673.

Clashindarroch II Wind Farm

Environmental Impact Assessment

Vantage Point Viewsheds

Figure 8.2

Date: November 2019	Prepared by: SR
Ref: MBEC_8.2_041119	