

Legend

- Site Boundary
- Proposed Turbine Locations (SLR L046)
- ⊕ Proposed Met Mast Location
- Existing and Proposed Access Track
- Proposed Infrastructure
- Existing Borrow Pit
- Proposed Borrow Pit Search Area
- 500 m Turbine Buffer (SLR L046)
- Survey Area 2015-2019


Phase 1 Habitat Code


| | |
|---|--|
| A112 | D11 |
| A122 | D2 |
| A131 | D5 |
| A132 | D6 |
| A21 | E17 |
| F | E18 |
| B21 | I21 |
| SI | J36 |
| I | J4 |
| B5 | J5 |
| C31 | Scattered Trees |

- Watercourse
- Target Note

Phase 1 Habitat Code Key

| | |
|------|-------------------------------------|
| A112 | Broadleaved Plantation Woodland |
| A122 | Coniferous Plantation Woodland |
| A131 | Mixed Semi-natural Woodland |
| A132 | Mixed Plantation Woodland |
| A21 | Dense / Continuous Scrub |
| A42 | Recently Felled Coniferous Woodland |
| B21 | Unimproved Neutral Grassland |
| B22 | Semi-improved Neutral Grassland |
| B4 | Improved Grassland |
| B5 | Marsh / Marshy Grassland |
| C31 | Tall Ruderal |
| D11 | Acid Dry Dwarf Shrub Heath |
| D2 | Wet Dwarf Shrub Heath |
| D5 | Dry Heath / Acid Grassland Mosaic |
| D6 | Wet Heath / Acid Grassland Mosaic |
| E17 | Wet Modified Bog |
| E18 | Dry Modified Bog |
| I21 | Quarry |
| J36 | Building |
| J4 | Bare Ground |
| J5 | Other Habitat |

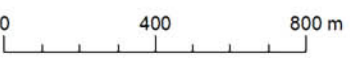





4/5 LOCHSIDE VIEW
EDINBURGH PARK
EDINBURGH
EH12 9DH
T: +44 (0)131 335 6830
www.slrconsulting.com

1:20,000 @ A3

© Crown Copyright 2019. All rights reserved.
Ordnance Survey Licence 0100031673.

Clashindarroch II Wind Farm

Environmental Impact Assessment

Phase 1 Habitats Overview (North)

Figure 9.3a

Date: October 2019

Prepared by: SR/CR

Ref: MBEC_9.3a_171019