

### Legend

- Site Boundary
- Proposed Turbine Locations (SLR L046)
- ⊕ Proposed Met Mast Location
- Existing and Proposed Access Track
- Proposed Infrastructure
- Existing Borrow Pit
- Proposed Borrow Pit Search Area
- 500 m Turbine Buffer (SLR L046)
- Survey Area 2015-2019


#### Phase 1 Habitat Code

<span style="display: inline-block; width: 15px; height: 10px; background: repeating-linear-gradient(45deg, transparent, transparent 2px, green 2px, green 4px); border: 1px solid black; margin-right: 5px;"></span> A112	<span style="display: inline-block; width: 15px; height: 10px; background: repeating-linear-gradient(45deg, transparent, transparent 2px, yellow 2px, yellow 4px); border: 1px solid black; margin-right: 5px;"></span> D11
<span style="display: inline-block; width: 15px; height: 10px; background: repeating-linear-gradient(45deg, transparent, transparent 2px, lightgreen 2px, lightgreen 4px); border: 1px solid black; margin-right: 5px;"></span> A122	<span style="display: inline-block; width: 15px; height: 10px; background: repeating-linear-gradient(45deg, transparent, transparent 2px, orange 2px, orange 4px); border: 1px solid black; margin-right: 5px;"></span> D2
<span style="display: inline-block; width: 15px; height: 10px; background: repeating-linear-gradient(45deg, transparent, transparent 2px, limegreen 2px, limegreen 4px); border: 1px solid black; margin-right: 5px;"></span> A131	<span style="display: inline-block; width: 15px; height: 10px; background: repeating-linear-gradient(45deg, transparent, transparent 2px, gold 2px, gold 4px); border: 1px solid black; margin-right: 5px;"></span> D5
<span style="display: inline-block; width: 15px; height: 10px; background: repeating-linear-gradient(45deg, transparent, transparent 2px, green 2px, green 4px); border: 1px solid black; margin-right: 5px;"></span> A132	<span style="display: inline-block; width: 15px; height: 10px; background: repeating-linear-gradient(45deg, transparent, transparent 2px, orange 2px, orange 4px); border: 1px solid black; margin-right: 5px;"></span> D6
<span style="display: inline-block; width: 15px; height: 10px; background: repeating-linear-gradient(-45deg, transparent, transparent 2px, green 2px, green 4px); border: 1px solid black; margin-right: 5px;"></span> A21	<span style="display: inline-block; width: 15px; height: 10px; background: repeating-linear-gradient(-45deg, transparent, transparent 2px, purple 2px, purple 4px); border: 1px solid black; margin-right: 5px;"></span> E17
<span style="display: inline-block; width: 15px; height: 10px; background: repeating-linear-gradient(-45deg, transparent, transparent 2px, green 2px, green 4px); border: 1px solid black; margin-right: 5px;"></span> F	<span style="display: inline-block; width: 15px; height: 10px; background: repeating-linear-gradient(-45deg, transparent, transparent 2px, purple 2px, purple 4px); border: 1px solid black; margin-right: 5px;"></span> E18
<span style="display: inline-block; width: 15px; height: 10px; background: repeating-linear-gradient(-45deg, transparent, transparent 2px, orange 2px, orange 4px); border: 1px solid black; margin-right: 5px;"></span> B21	<span style="border: 2px solid red; display: inline-block; width: 15px; height: 10px; margin-right: 5px;"></span> Q
<span style="display: inline-block; width: 15px; height: 10px; background: repeating-linear-gradient(-45deg, transparent, transparent 2px, orange 2px, orange 4px); border: 1px solid black; margin-right: 5px;"></span> SI	<span style="display: inline-block; width: 15px; height: 10px; background: repeating-linear-gradient(-45deg, transparent, transparent 2px, black 2px, black 4px); border: 1px solid black; margin-right: 5px;"></span> I21
<span style="display: inline-block; width: 15px; height: 10px; background: repeating-linear-gradient(-45deg, transparent, transparent 2px, orange 2px, orange 4px); border: 1px solid black; margin-right: 5px;"></span> I	<span style="display: inline-block; width: 15px; height: 10px; background: repeating-linear-gradient(-45deg, transparent, transparent 2px, black 2px, black 4px); border: 1px solid black; margin-right: 5px;"></span> J36
<span style="display: inline-block; width: 15px; height: 10px; background: repeating-linear-gradient(-45deg, transparent, transparent 2px, orange 2px, orange 4px); border: 1px solid black; margin-right: 5px;"></span> B4	<span style="display: inline-block; width: 15px; height: 10px; background: repeating-linear-gradient(-45deg, transparent, transparent 2px, black 2px, black 4px); border: 1px solid black; margin-right: 5px;"></span> J4
<span style="display: inline-block; width: 15px; height: 10px; background: repeating-linear-gradient(-45deg, transparent, transparent 2px, orange 2px, orange 4px); border: 1px solid black; margin-right: 5px;"></span> B5	<span style="display: inline-block; width: 15px; height: 10px; background: repeating-linear-gradient(-45deg, transparent, transparent 2px, black 2px, black 4px); border: 1px solid black; margin-right: 5px;"></span> J5
<span style="display: inline-block; width: 15px; height: 10px; background: repeating-linear-gradient(-45deg, transparent, transparent 2px, orange 2px, orange 4px); border: 1px solid black; margin-right: 5px;"></span> C31	<span style="display: inline-block; width: 15px; height: 10px; background: repeating-linear-gradient(-45deg, transparent, transparent 2px, black 2px, black 4px); border: 1px solid black; margin-right: 5px;"></span> Scattered Trees


- Watercourse
- Target Note

#### Phase 1 Habitat Code Key


A112	Broadleaved Plantation Woodland
A122	Coniferous Plantation Woodland
A131	Mixed Semi-natural Woodland
A132	Mixed Plantation Woodland
A21	Dense / Continuous Scrub
A42	Recently Felled Coniferous Woodland
B21	Unimproved Neutral Grassland
B22	Semi-improved Neutral Grassland
B4	Improved Grassland
B5	Marsh / Marshy Grassland
C31	Tall Ruderal
D11	Acid Dry Dwarf Shrub Heath
D2	Wet Dwarf Shrub Heath
D5	Dry Heath / Acid Grassland Mosaic
D6	Wet Heath / Acid Grassland Mosaic
E17	Wet Modified Bog
E18	Dry Modified Bog
I21	Quarry
J36	Building
J4	Bare Ground
J5	Other Habitat

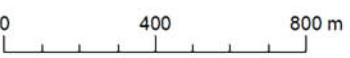


4/5 LOCHSIDE VIEW  
EDINBURGH PARK  
EDINBURGH  
EH12 9DH  
T: +44 (0)131 335 6830  
www.slrconsulting.com



1:20,000 @ A3  
© Crown Copyright 2019. All rights reserved.  
Ordnance Survey Licence 0100031673.





**Clashindarroch II Wind Farm**

**Environmental Impact Assessment**

**Phase 1 Habitats Overview (South)**

**Figure 9.3b**

Date: October 2019	Prepared by: SR/CR
Ref: MBEC_9.3b_171019	