


Legend


- Site Boundary
- Proposed Turbine Locations (SLR L046)
- ⊕ Proposed Met Mast Location
- Existing and Proposed Access Track
- Existing Substation
- Proposed Infrastructure
- Existing Borrow Pit
- Proposed Borrow Pit Search Area
- 500 m Turbine Buffer (SLR L046)
- Survey Area 2015-2019
- Watercourse

Non-confidential Survey Results

- ⊕ Bat - Potential Roost
- Bat - Roost (building)
- ▼ Common Lizard - Sighting
- Reptile - Suitable habitat
- ◆ Mammal - Holes
- ★ Mammal - Scat / Tracks
- ⊕ Otter - Active Resting Site
- ⊙ Otter - Potential Resting site
- ★ Otter - Spraint
- ⊕ Otter - Other Evidence
- ★ Pine Marten - Scat
- ▲ Pine Marten - Sighting
- ◆ Red Squirrel - Potential Drey
- ▲ Red Squirrel - Sighting
- ▼ Red Squirrel - Squirreled Cones
- ▲ Wood Ant - Nest
- Line of Trees with Bat Roost Potential



VATTENFALL





SLR

4/5 LOCHSIDE VIEW
EDINBURGH PARK
EDINBURGH
EH12 9DH

T: +44 (0)131 335 6830
www.slrconsulting.com

1:20,000 @ A3

© Crown Copyright 2019. All rights reserved.
Ordnance Survey Licence 0100031673.

Clashindarroch II Wind Farm

Environmental Impact Assessment

Protected Species Survey Results (South)

Figure 9.7b

Date: October 2019

Prepared by: CR

Ref: MBEC_9.7b_171019