



Legend

- Site Boundary
- Proposed Turbine Locations (SLR L046)
- ⊕ Proposed Met Mast Location
- Existing and Proposed Access Track
- Existing Substation
- Proposed Infrastructure
- Existing Borrow Pit
- Proposed Borrow Pit Search Area
- 500 m Turbine Buffer (SLR L046)
- Survey Area 2015-2019

Areas with potentially suitable den features / dense cover



- Clearfell with brash piles
- Windthrow
- ★ Suitable Habitat Target Note
- ◆ Potential Den Site
- Watercourse





4/5 LOCHSIDE VIEW
EDINBURGH PARK
EDINBURGH
EH12 9DH
T: +44 (0)131 335 6830
www.slrconsulting.com

1:20,000 @ A3
© Crown Copyright 2019. All rights reserved.
Ordnance Survey Licence 0100031673.

Clashindarroch II Wind Farm
Environmental Impact Assessment
Habitat Features for Wildcat and Pine Marten (South)

Figure 9.9b

Date: October 2019

Ref: MBEC_9.9b_171019

Prepared by: CR