




BASELINE PHOTOGRAPH

THIS IMAGE PROVIDES LANDSCAPE AND VISUAL CONTEXT ONLY

WIRELINE DRAWING



<p>Date November 2023</p> <p>Image Size 820 x 130mm</p> <p>Paper Size 840 x 297mm</p> <p>0107-LVIA-Visuals.indd</p>	<p>By SPB</p> <p>QA DT</p> <p>Rev -</p>		<p>Notes:</p> <ol style="list-style-type: none"> 1) This visualisation is a cylindrical projection panorama; it provides landscape and visual context only. 2) This data has been output directly from the wireline model; it ignores screening effects of woodland and other intervening objects. 3) All directions given as bearings relative to Grid North (BNG). 4) Location map scale: 1:50,000. <p><small>Contains Ordnance Survey data © Crown copyright and database right 2023 © Crown copyright. All rights reserved. 2023 Licence number: 100020565</small></p>	<p>Viewpoint Information:</p> <p>Grid Reference: 347986E 864267N</p> <p>Ground Height: 321.3m AOD</p> <p>Direction of Centre of View: 3 008.00°</p> <p>Horizontal Field of View: 90°</p> <p>Vertical Field of View: 14.2°</p> <p>Principal Distance: 522mm</p>	<p>Photography Information:</p> <p>Camera: NIKON D810</p> <p>Lens: 50mm Fixed Focal Length</p> <p>Camera Height: 1.5m</p> <p>Photography Date: 02/10/2022</p> <p>Photography Time: 08:17</p>	<p>Layout Information:</p> <p>Layout: Aultmore.wfl</p> <p>Hub Height: 115m</p> <p>Height to Blade Tip: 200m</p> <p>Nearrest Visible Turbine: T8 @ 4930m</p> <p>Number of Sets of Tips Visible: 16</p> <p>Number of Hubs Visible: 3 16</p>	<p>Wireline Key:</p> <ul style="list-style-type: none"> Aultmore Operational / Under Construction Consented Proposal (each proposal is coloured individually) Scoping
---------------------------------------------------------------------------------------------------------------------------------	-----------------------------------------------------	--	---------------------------------------------------------------------------------------------------------------------------------------------------------------------------------------------------------------------------------------------------------------------------------------------------------------------------------------------------------------------------------------------------------------------------------------------------------------------------------------------------------------------------------------------------------------------------------------------------------------------------------	-----------------------------------------------------------------------------------------------------------------------------------------------------------------------------------------------------------------------------------------------------------------------	-----------------------------------------------------------------------------------------------------------------------------------------------------------------------------------------------------	--------------------------------------------------------------------------------------------------------------------------------------------------------------------------------------------------------------------------------------------------	---------------------------------------------------------------------------------------------------------------------------------------------------------------------------------------------------------------------------------



Aultmore Wind Farm Redesign

Viewpoint 7: Bin of Cullen

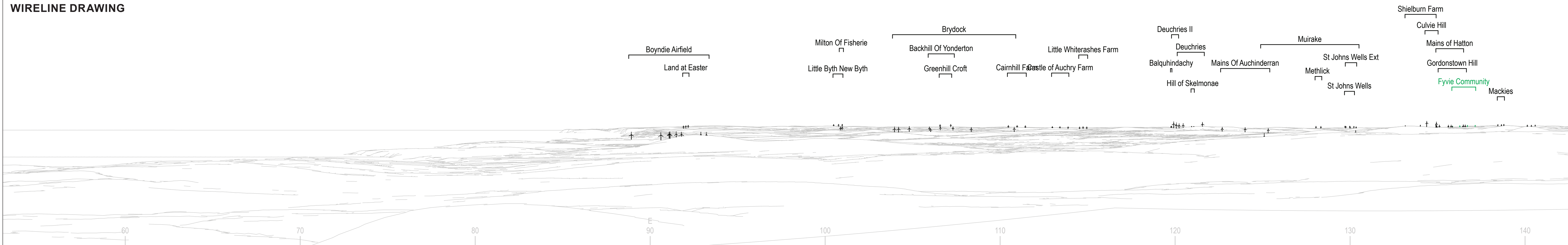
BASELINE VISUALISATION 7c



BASELINE PHOTOGRAPH

THIS IMAGE PROVIDES LANDSCAPE AND VISUAL CONTEXT ONLY

WIRELINE DRAWING



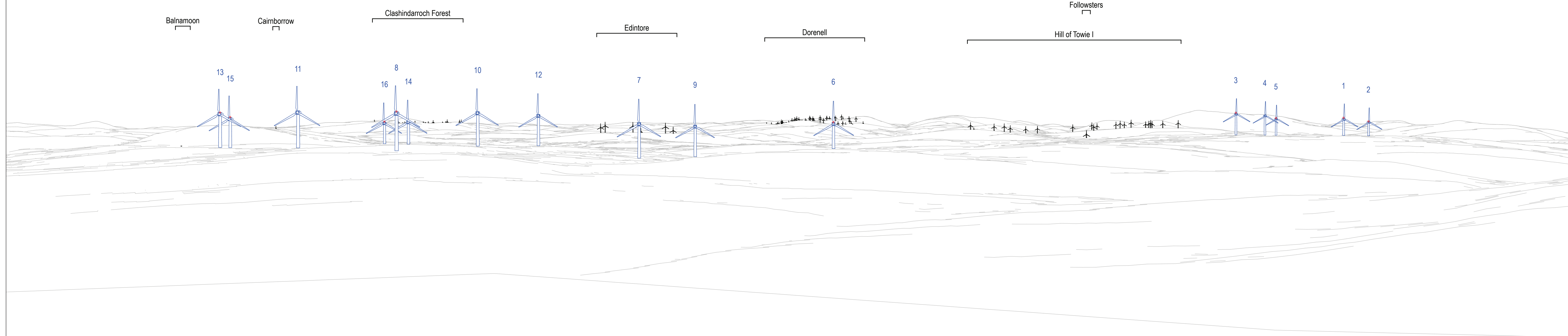
<p>Date November 2023</p> <p>Image Size 820 x 130mm</p> <p>Paper Size 840 x 297mm</p> <p>0107-LVIA-Visuals.indd</p>	<p>By SPB</p> <p>QA DT</p> <p>Rev -</p>		<p>Notes:</p> <ol style="list-style-type: none"> This visualisation is a cylindrical projection panorama; it provides landscape and visual context only. This data has been output directly from the wireline model; it ignores screening effects of woodland and other intervening objects. All directions given as bearings relative to Grid North (BNG). Location map scale: 1:50,000. <p>Contains Ordnance Survey data © Crown copyright and database right 2023 © Crown copyright. All rights reserved. 2023 Licence number: 10002565</p>	<p>Viewpoint Information:</p> <p>Grid Reference: 347986E 864267N</p> <p>Ground Height: 321.3m AOD</p> <p>Direction of Centre of View: 998.00°</p> <p>Horizontal Field of View: 90°</p> <p>Vertical Field of View: 14.2°</p> <p>Principal Distance: 522mm</p>	<p>Photography Information:</p> <p>Camera: NIKON D810</p> <p>Lens: 50mm Fixed Focal Length</p> <p>Camera Height: 1.5m</p> <p>Photography Date: 02/10/2022</p> <p>Photography Time: 08:17</p>	<p>Layout Information:</p> <p>Layout: Aultmore.wfl</p> <p>Hub Height: 115m</p> <p>Height to Blade Tip: 200m</p> <p>Nearest Visible Turbine: T8 @ 4930m</p> <p>Number of Sets of Tips Visible: 16</p> <p>Number of Hubs Visible: 16</p>	<p>Wireline Key:</p> <ul style="list-style-type: none"> Aultmore Operational / Under Construction Consented Proposal (each proposal is coloured individually) Scoping
---------------------------------------------------------------------------------------------------------------------------------	-----------------------------------------------------	--	-----------------------------------------------------------------------------------------------------------------------------------------------------------------------------------------------------------------------------------------------------------------------------------------------------------------------------------------------------------------------------------------------------------------------------------------------------------------------------------------------------------------------------------------------------------------------------------------------------	---------------------------------------------------------------------------------------------------------------------------------------------------------------------------------------------------------------------------------------------------------------------	-----------------------------------------------------------------------------------------------------------------------------------------------------------------------------------------------------	-----------------------------------------------------------------------------------------------------------------------------------------------------------------------------------------------------------------------------------------------	---------------------------------------------------------------------------------------------------------------------------------------------------------------------------------------------------------------------------------



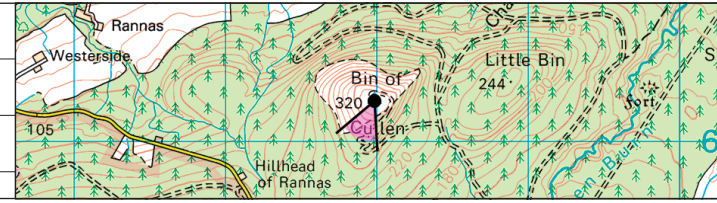
Aultmore Wind Farm Redesign

Viewpoint 7: Bin of Cullen

BASELINE VISUALISATION 7d



Date	November 2023
By	SPB
Image Size	820 x 260mm
Paper Size	840 x 297mm
Rev	DT
Rev	-
0107-LVIA-Visuals.indd	



Notes:

- 1) This visualisation is a planar projection panorama. View flat at a comfortable arm's length.
- 2) This data has been output directly from the wireline model. It ignores screening effects of woodland and other intervening objects.
- 3) All directions given as bearings relative to Grid North (BNG).
- 4) Location map scale: 1:50,000.

Contains Ordnance Survey data © Crown copyright and database right 2023
© Crown copyright. All rights reserved. 2023 Licence number: 100020565

Viewpoint Information:

Grid Reference: 347986E 864267N
 Ground Height: 321.3m AOD
 Direction of Centre of View: 3 203.30°
 Horizontal Field of View: 53.5°
 Vertical Field of View: 18.2°
 Principal Distance: 812.5mm

Layout Information:

Layout: Aultmore.wfl
 Hub Height: 115m
 Height to Blade Tip: 200m
 Nearest Visible Turbine: T8 @ 4930m
 Number of Sets of Tips Visible: 2
 Number of Hubs Visible: 2 16

Wireline Key:

- Aultmore
- Operational / Under Construction
- Lurg Hill



Aultmore Wind Farm Redesign

Viewpoint 7: Bin of Cullen

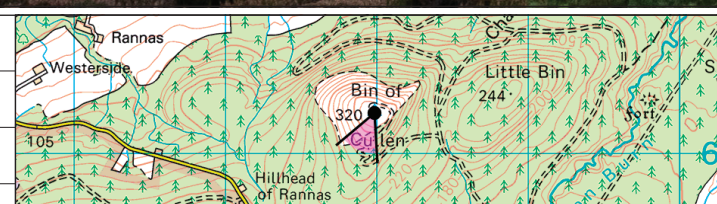
WIRELINE VISUALISATION 7e



PHOTOMONTAGE

VIEW FLAT AT A COMFORTABLE ARM'S LENGTH
IF VIEWING THIS IMAGE ON A SCREEN, ENLARGE TO FULL SCREEN HEIGHT

Date	By
November 2023	SPB
Image Size	QA
820 x 260mm	DT
Paper Size	Rev
840 x 297mm	-
0107-LVIA-Visuals.indd	



Notes:
 1) This visualisation is a planar projection panorama. View flat at a comfortable arm's length.
 2) This data has been output directly from the wireline model. It ignores screening effects of woodland and other intervening objects.
 3) All directions given as bearings relative to Grid North (BNG).
 4) Location map scale: 1:50,000

Contains Ordnance Survey data © Crown copyright and database right 2023
 © Crown copyright. All rights reserved. 2023 Licence number: 10002565

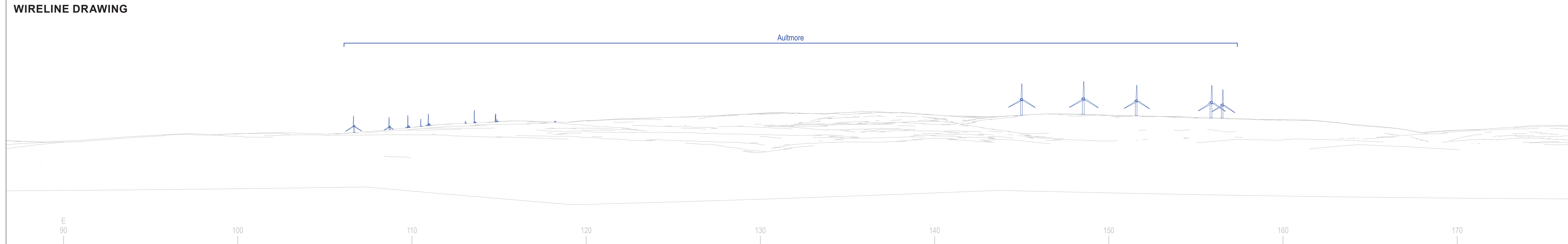
Viewpoint Information:
 Grid Reference: 347986E 864267N
 Ground Height: 321.3m AOD
 Direction of Centre of View: ¹ 203.30°
 Horizontal Field of View: 53.5°
 Vertical Field of View: 18.2°
 Principal Distance: 812.5mm

Photography Information:
 Camera: NIKON D810
 Lens: 50mm Fixed Focal Length
 Camera Height: 1.5m
 Photography Date: 02/10/2022
 Photography Time: 08:17

Layout Information:
 Layout: Aultmore.wfl
 Hub Height: 115m
 Height to Blade Tip: 200m
 Horizontal Field of View: T8 @ 4930m
 Number of Sets of Tips Visible: ² 16
 Number of Hubs Visible: ² 16



Aultmore Wind Farm Redesign
Viewpoint 7: Bin of Cullen
PHOTOMONTAGE VISUALISATION 7f



Date November 2023	By SPB		Notes: 1) This visualisation is a cylindrical projection panorama; it provides landscape and visual context only. 2) This data has been output directly from the wireline model; it ignores screening effects of woodland and other intervening objects. 3) All directions given as bearings relative to Grid North (BNG). 4) Location map scale: 1:50,000 Contains Ordnance Survey data © Crown copyright and database right 2023 © Crown copyright. All rights reserved. 2023 Licence number: 10002565	Viewpoint Information: Grid Reference: 339215E 861794N Ground Height: 67.8m AOD Direction of Centre of View: 3 Horizontal Field of View: 90° Vertical Field of View: 14.2° Principal Distance: 522mm	Photography Information: Camera: NIKON D810 Lens: 50mm Fixed Focal Length Camera Height: 1.5m Photography Date: 01/09/2022 Photography Time: 18:03	Layout Information: Layout: Aultmore.wfl Hub Height: 115m Height to Blade Tip: 200m Nearest Visible Turbine: T1 @ 4925m Number of Sets of Tips Visible: 2 Number of Hubs Visible: 2	Wireline Key:
Image Size 820 x 130mm	QA DT						
Paper Size 840 x 297mm	Rev -						
0107-LVIA-Visuals.indd							

STEPHENSON
HALLIDAY
Planning, Landscape & Environment
an RSK company

Aultmore Wind Farm Redesign

Viewpoint 8: Broadley

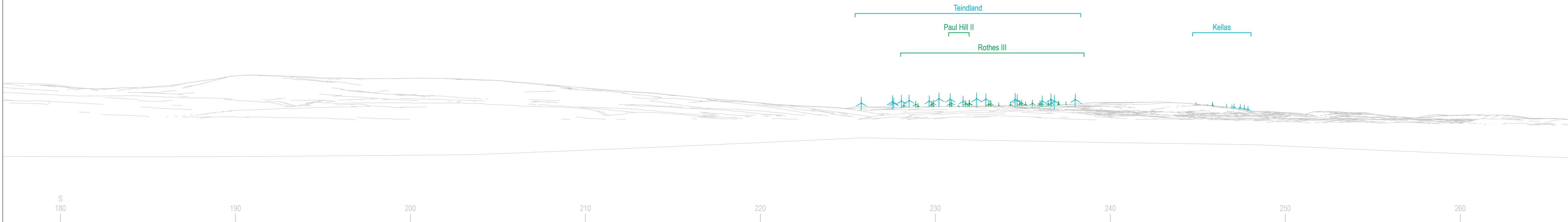
BASELINE VISUALISATION 8a



BASELINE PHOTOGRAPH

THIS IMAGE PROVIDES LANDSCAPE AND VISUAL CONTEXT ONLY

WIRELINE DRAWING



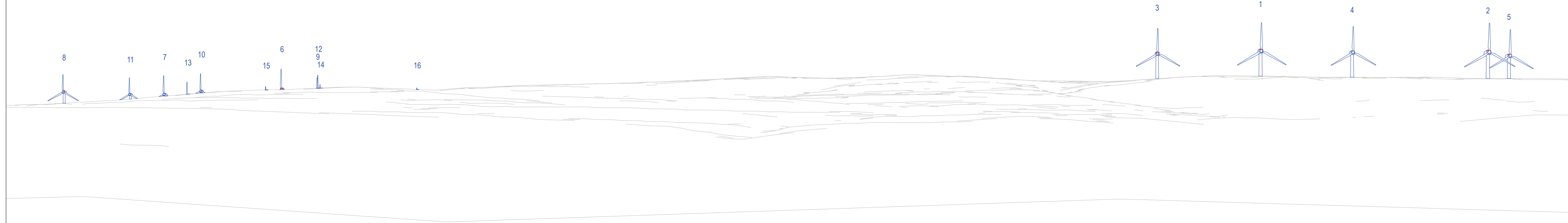
<p>Date: November 2023</p> <p>Image Size: 820 x 130mm</p> <p>Paper Size: 840 x 297mm</p> <p>0107-LVIA-Visuals.indd</p>	<p>By: SPB</p> <p>QA: DT</p> <p>Rev: -</p>		<p>Notes:</p> <ol style="list-style-type: none"> This visualisation is a cylindrical projection panorama; it provides landscape and visual context only. This data has been output directly from the wireline model; it ignores screening effects of woodland and other intervening objects. All directions given as bearings relative to Grid North (BNG). Location map scale: 1:50,000. <p>Contains Ordnance Survey data © Crown copyright and database right 2023 © Crown copyright. All rights reserved. 2023 Licence number: 100020565</p>	<p>Viewpoint Information:</p> <p>Grid Reference: 339215E 861794N</p> <p>Ground Height: 67.8m AOD</p> <p>Direction of Centre of View: 221.70°</p> <p>Horizontal Field of View: 90°</p> <p>Vertical Field of View: 14.2°</p> <p>Principal Distance: 522mm</p>	<p>Photography Information:</p> <p>Camera: NIKON D810</p> <p>Lens: 50mm Fixed Focal Length</p> <p>Camera Height: 1.5m</p> <p>Photography Date: 01/09/2022</p> <p>Photography Time: 18:03</p>	<p>Layout Information:</p> <p>Layout: Aultmore.wfl</p> <p>Hub Height: 115m</p> <p>Height to Blade Tip: 200m</p> <p>Nearrest Visible Turbine: T1 @ 4925m</p> <p>Number of Sets of Tips Visible: 16</p> <p>Number of Hubs Visible: 10</p>	<p>Wireline Key:</p> <ul style="list-style-type: none"> Aultmore Operational / Under Construction Consented Proposal (each proposal is coloured individually) Scoping
------------------------------------------------------------------------------------------------------------------------	--------------------------------------------	--	------------------------------------------------------------------------------------------------------------------------------------------------------------------------------------------------------------------------------------------------------------------------------------------------------------------------------------------------------------------------------------------------------------------------------------------------------------------------------------------------------------------------------------------------------------------------------------------------------	--------------------------------------------------------------------------------------------------------------------------------------------------------------------------------------------------------------------------------------------------------------------	-----------------------------------------------------------------------------------------------------------------------------------------------------------------------------------------------------	------------------------------------------------------------------------------------------------------------------------------------------------------------------------------------------------------------------------------------------------	---------------------------------------------------------------------------------------------------------------------------------------------------------------------------------------------------------------------------------



Aultmore Wind Farm Redesign

Viewpoint 8: Broadley

BASELINE VISUALISATION 8b



Date November 2023	By SPB		<p>Notes:</p> <ol style="list-style-type: none"> This visualisation is a planar projection panorama. View flat at a comfortable arm's length. This data has been output directly from the wireline model. It ignores screening effects of woodland and other intervening objects. All directions given as bearings relative to Grid North (BNG). Location map scale: 1:50,000 <p><small>Contains Ordnance Survey data © Crown copyright and database right 2023 © Crown copyright. All rights reserved. 2023 Licence number: 10002565</small></p>
Image Size 820 x 260mm	QA DT		
Paper Size 840 x 297mm	Rev -		
0107-LVIA-Visuals.indd			

Viewpoint Information:	
Grid Reference:	339215E 861794N
Ground Height:	67.8m AOD
Direction of Centre of View: ³	131.70°
Horizontal Field of View:	53.5°
Vertical Field of View:	18.2°
Principal Distance:	812.5mm

Layout Information:	
Layout:	Aultmore.wfl
Hub Height:	115m
Height to Blade Tip:	200m
Nearest Visible Turbine:	T1 @ 4925m
Number of Sets of Tips Visible: ²	16
Number of Hubs Visible: ²	10

Wireline Key:	
	Aultmore
	Operational / Under Construction
	Lurg Hill



Aultmore Wind Farm Redesign

Viewpoint 8: Broadley

WIRELINER VISUALISATION 8c



PHOTOMONTAGE

VIEW FLAT AT A COMFORTABLE ARM'S LENGTH
IF VIEWING THIS IMAGE ON A SCREEN, ENLARGE TO FULL SCREEN HEIGHT

Date November 2023	By SPB		Notes: 1) This visualisation is a planar projection panorama. View flat at a comfortable arm's length. 2) This data has been output directly from the wireline model. It ignores screening effects of woodland and other intervening objects. 3) All directions given as bearings relative to Grid North (BNG). 4) Location map scale: 1:50,000. Contains Ordnance Survey data © Crown copyright and database right 2023 © Crown copyright. All rights reserved. 2023 Licence number: 10002565	Viewpoint Information: Grid Reference: 339215E 861794N Ground Height: 67.8m AOD Direction of Centre of View: 131.70° Horizontal Field of View: 53.5° Vertical Field of View: 18.2° Principal Distance: 812.5mm	Photography Information: Camera: NIKON D810 Lens: 50mm Fixed Focal Length Camera Height: 1.5m Photography Date: 01/09/2022 Photography Time: 18:03	Layout Information: Layout: Aultmore.wfl Hub Height: 115m Height to Blade Tip: 200m Nearest Visible Turbine: T1 @ 4925m Number of Sets of Tips Visible: 16 Number of Hubs Visible: 10
Image Size 820 x 260mm	QA DT					
Paper Size 840 x 297mm	Rev -					
0107-LVIA-Visuals.indd						



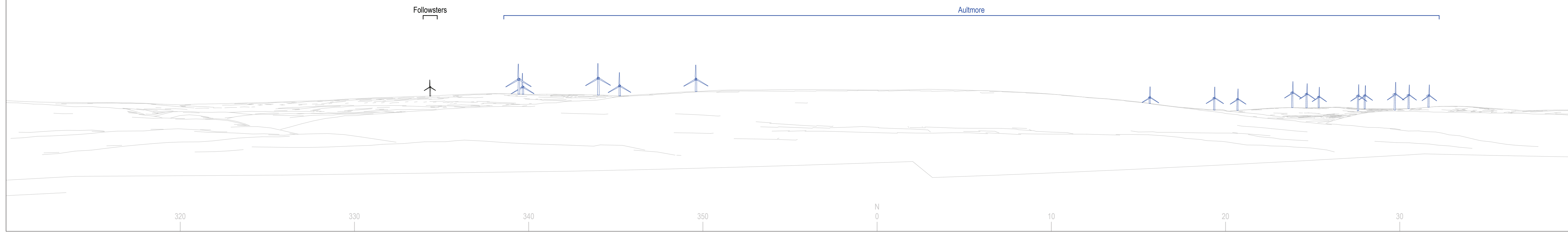
Aultmore Wind Farm Redesign
Viewpoint 8: Broadley
PHOTOMONTAGE VISUALISATION 8d



BASELINE PHOTOGRAPH

THIS IMAGE PROVIDES LANDSCAPE AND VISUAL CONTEXT ONLY

WIRELINE DRAWING



<p>Date November 2023</p> <p>Image Size 820 x 130mm</p> <p>Paper Size 840 x 297mm</p> <p>0107-LVIA-Visuals.indd</p>	<p>By SPB</p> <p>QA DT</p> <p>Rev -</p>		<p>Notes:</p> <ol style="list-style-type: none"> 1) This visualisation is a cylindrical projection panorama; it provides landscape and visual context only. 2) This data has been output directly from the wireline model; it ignores screening effects of woodland and other intervening objects. 3) All directions given as bearings relative to Grid North (BNG). 4) Location map scale: 1:50,000 <p>Contains Ordnance Survey data © Crown copyright and database right 2023 © Crown copyright. All rights reserved. 2023 Licence number: 100025655</p>	<p>Viewpoint Information:</p> <p>Grid Reference: 343418E 851404N</p> <p>Ground Height: 153.6m AOD</p> <p>Direction of Centre of View: 3 355.00°</p> <p>Horizontal Field of View: 90°</p> <p>Vertical Field of View: 14.2°</p> <p>Principal Distance: 522mm</p>	<p>Photography Information:</p> <p>Camera: NIKON D810</p> <p>Lens: 50mm Fixed Focal Length</p> <p>Camera Height: 1.5m</p> <p>Photography Date: 01/09/2022</p> <p>Photography Time: 15:06</p>	<p>Layout Information:</p> <p>Layout: Aultmore.wfl</p> <p>Hub Height: 115m</p> <p>Height to Blade Tip: 200m</p> <p>Nearest Visible Turbine: T5 @ 5607m</p> <p>Number of Sets of Tips Visible: 16</p> <p>Number of Hubs Visible: 16</p>	<p>Wireline Key:</p> <ul style="list-style-type: none"> Aultmore Operational / Under Construction Consented Proposal (each proposal is coloured individually) Scoping
---------------------------------------------------------------------------------------------------------------------------------	-----------------------------------------------------	--	-----------------------------------------------------------------------------------------------------------------------------------------------------------------------------------------------------------------------------------------------------------------------------------------------------------------------------------------------------------------------------------------------------------------------------------------------------------------------------------------------------------------------------------------------------------------------------------------------------------------	-----------------------------------------------------------------------------------------------------------------------------------------------------------------------------------------------------------------------------------------------------------------------	-----------------------------------------------------------------------------------------------------------------------------------------------------------------------------------------------------	-----------------------------------------------------------------------------------------------------------------------------------------------------------------------------------------------------------------------------------------------	---------------------------------------------------------------------------------------------------------------------------------------------------------------------------------------------------------------------------------



Aultmore Wind Farm Redesign


Viewpoint 9: Keith - Broomhill Road

BASELINE VISUALISATION 9a



BASELINE PHOTOGRAPH

THIS IMAGE PROVIDES LANDSCAPE AND VISUAL CONTEXT ONLY



<p>Date November 2023</p> <p>Image Size 820 x 130mm</p> <p>Paper Size 840 x 297mm</p> <p>0107-LVIA-Visuals.indd</p>	<p>By SPB</p> <p>QA DT</p> <p>Rev -</p>		<p>Notes:</p> <ol style="list-style-type: none"> This visualisation is a cylindrical projection panorama; it provides landscape and visual context only. This data has been output directly from the wireline model; it ignores screening effects of woodland and other intervening objects. All directions given as bearings relative to Grid North (BNG). Location map scale: 1:50,000. <p>Contains Ordnance Survey data © Crown copyright and database right 2023 © Crown copyright. All rights reserved. 2023 Licence number: 100020565</p>	<p>Viewpoint Information:</p> <p>Grid Reference: 343418E 851404N</p> <p>Ground Height: 153.6m AOD</p> <p>Direction of Centre of View: 3 085.00°</p> <p>Horizontal Field of View: 90°</p> <p>Vertical Field of View: 14.2°</p> <p>Principal Distance: 522mm</p>	<p>Photography Information:</p> <p>Camera: NIKON D810</p> <p>Lens: 50mm Fixed Focal Length</p> <p>Camera Height: 1.5m</p> <p>Photography Date: 01/09/2022</p> <p>Photography Time: 15:06</p>	<p>Layout Information:</p> <p>Layout: Aultmore.wfl</p> <p>Hub Height: 115m</p> <p>Height to Blade Tip: 200m</p> <p>Nearrest Visible Turbine: T5 @ 5607m</p> <p>Number of Sets of Tips Visible: 2 16</p> <p>Number of Hubs Visible: 2 16</p>	<p>Wireline Key:</p> <ul style="list-style-type: none"> Aultmore Operational / Under Construction Consented Proposal (each proposal is coloured individually) Scoping
---------------------------------------------------------------------------------------------------------------------------------	-----------------------------------------------------	--	------------------------------------------------------------------------------------------------------------------------------------------------------------------------------------------------------------------------------------------------------------------------------------------------------------------------------------------------------------------------------------------------------------------------------------------------------------------------------------------------------------------------------------------------------------------------------------------------------	-----------------------------------------------------------------------------------------------------------------------------------------------------------------------------------------------------------------------------------------------------------------------	-----------------------------------------------------------------------------------------------------------------------------------------------------------------------------------------------------	----------------------------------------------------------------------------------------------------------------------------------------------------------------------------------------------------------------------------------------------------	---------------------------------------------------------------------------------------------------------------------------------------------------------------------------------------------------------------------------------



Aultmore Wind Farm Redesign

Viewpoint 9: Keith - Broomhill Road

BASELINE VISUALISATION 9b