




BASELINE PHOTOGRAPH

THIS IMAGE PROVIDES LANDSCAPE AND VISUAL CONTEXT ONLY

WIRELINE DRAWING



Date November 2023	By SPB		Notes: 1) This visualisation is a cylindrical projection panorama; it provides landscape and visual context only. 2) This data has been output directly from the wireline model; it ignores screening effects of woodland and other intervening objects. 3) All directions given as bearings relative to Grid North (BNG). 4) Location map scale: 1:50,000. Contains Ordnance Survey data © Crown copyright and database right 2023 © Crown copyright. All rights reserved. 2023 Licence number: 100020565	Viewpoint Information: Grid Reference: 343418E 851404N Ground Height: 153.6m AOD Direction of Centre of View: 3 175.00° Horizontal Field of View: 90° Vertical Field of View: 14.2° Principal Distance: 522mm	Photography Information: Camera: NIKON D810 Lens: 50mm Fixed Focal Length Camera Height: 1.5m Photography Date: 01/09/2022 Photography Time: 15:06	Layout Information: Layout: Aultmore.wfl Hub Height: 115m Height to Blade Tip: 200m Nearest Visible Turbine: T5 @ 5607m Number of Sets of Tips Visible: 2 Number of Hubs Visible: 2 16	Wireline Key:
Image Size 820 x 130mm	QA DT						
Paper Size 840 x 297mm	Rev -						



Aultmore Wind Farm Redesign

Viewpoint 9: Keith - Broomhill Road

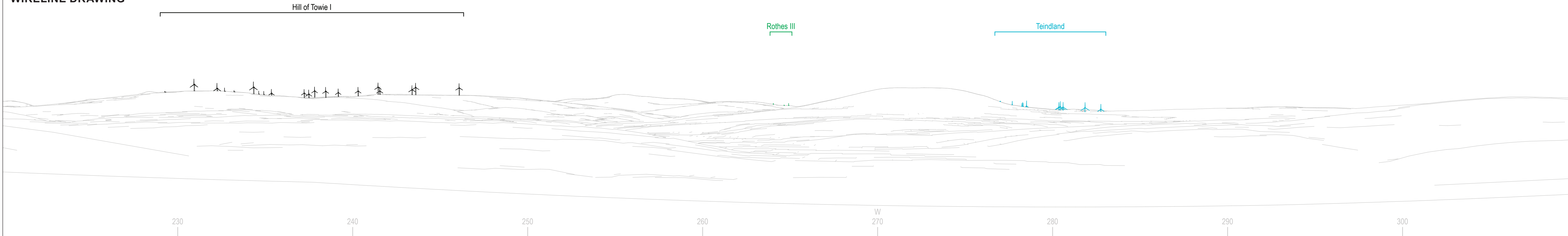
BASELINE VISUALISATION 9c



BASELINE PHOTOGRAPH

THIS IMAGE PROVIDES LANDSCAPE AND VISUAL CONTEXT ONLY

WIRELINE DRAWING




<p>Date: November 2023</p> <p>Image Size: 820 x 130mm</p> <p>Paper Size: 840 x 297mm</p> <p>0107-LVIA-Visuals.indd</p>	<p>By: SPB</p> <p>QA: DT</p> <p>Rev: -</p>		<p>Notes:</p> <ol style="list-style-type: none"> This visualisation is a cylindrical projection panorama; it provides landscape and visual context only. This data has been output directly from the wireline model; it ignores screening effects of woodland and other intervening objects. All directions given as bearings relative to Grid North (BNG). Location map scale: 1:50,000. <p>Contains Ordnance Survey data © Crown copyright and database right 2023 © Crown copyright. All rights reserved. 2023 Licence number: 100020565</p>	<p>Viewpoint Information:</p> <p>Grid Reference: 343418E 851404N</p> <p>Ground Height: 153.6m AOD</p> <p>Direction of Centre of View: 3 265.00°</p> <p>Horizontal Field of View: 90°</p> <p>Vertical Field of View: 14.2°</p> <p>Principal Distance: 522mm</p>	<p>Photography Information:</p> <p>Camera: NIKON D810</p> <p>Lens: 50mm Fixed Focal Length</p> <p>Camera Height: 1.5m</p> <p>Photography Date: 01/09/2022</p> <p>Photography Time: 15:06</p>	<p>Layout Information:</p> <p>Layout: Aultmore.wfl</p> <p>Hub Height: 115m</p> <p>Height to Blade Tip: 200m</p> <p>Nearest Visible Turbine: T5 @ 5607m</p> <p>Number of Sets of Tips Visible: 16</p> <p>Number of Hubs Visible: 16</p>	<p>Wireline Key:</p> <ul style="list-style-type: none"> Aultmore Operational / Under Construction Consented Proposal (each proposal is coloured individually) Scoping
------------------------------------------------------------------------------------------------------------------------	--------------------------------------------	--	------------------------------------------------------------------------------------------------------------------------------------------------------------------------------------------------------------------------------------------------------------------------------------------------------------------------------------------------------------------------------------------------------------------------------------------------------------------------------------------------------------------------------------------------------------------------------------------------------	-----------------------------------------------------------------------------------------------------------------------------------------------------------------------------------------------------------------------------------------------------------------------	-----------------------------------------------------------------------------------------------------------------------------------------------------------------------------------------------------	-----------------------------------------------------------------------------------------------------------------------------------------------------------------------------------------------------------------------------------------------	---------------------------------------------------------------------------------------------------------------------------------------------------------------------------------------------------------------------------------



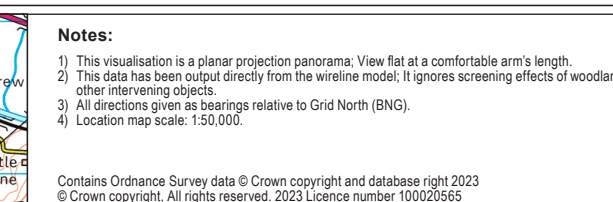
Aultmore Wind Farm Redesign

Viewpoint 9: Keith - Broomhill Road

BASELINE VISUALISATION 9d



Date	By
November 2023	SPB
Image Size	QA
1139 x 260mm	DT
Paper Size	Rev
1159 x 297mm	-
0107-LVIA-Visuals.indd	



Notes:
 1) This visualisation is a planar projection panorama. View flat at a comfortable arm's length.
 2) This data has been output directly from the wireline model. It ignores screening effects of woodland and other intervening objects.
 3) All directions given as bearings relative to Grid North (BNG).
 4) Location map scale: 1:50,000.

Viewpoint Information:
 Grid Reference: 343418E 851404N
 Ground Height: 153.6m AOD
 Direction of Centre of View: 305.40°
 Horizontal Field of View: 70°
 Vertical Field of View: 18.2°
 Principal Distance: 812.5mm

Layout Information:
 Layout: Aultmore.wfl
 Hub Height: 115m
 Height to Blade Tip: 200m
 Nearest Visible Turbine: TS @ 5607m
 Number of Sets of Tips Visible: 16
 Number of Hubs Visible: 16

Wireline Key:

 Aultmore
 Operational / Under Construction
 Lurg Hill

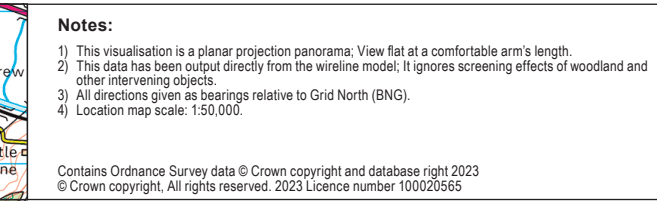




PHOTOMONTAGE

VIEW FLAT AT A COMFORTABLE ARM'S LENGTH
IF VIEWING THIS IMAGE ON A SCREEN, ENLARGE TO FULL SCREEN HEIGHT

Date	By
November 2023	SPB
Image Size	QA
1139 x 260mm	DT
Paper Size	Rev
1159 x 297mm	-
0107-LVIA-Visuals.indd	




Notes:
 1) This visualisation is a planar projection panorama. View flat at a comfortable arm's length.
 2) This data has been output directly from the wireline model. It ignores screening effects of woodland and other intervening objects.
 3) All directions given as bearings relative to Grid North (BNG).
 4) Location map scale: 1:50,000

Viewpoint Information:
 Grid Reference: 343418E 851404N
 Ground Height: 153.6m AOD
 Direction of Centre of View: 305.40°
 Horizontal Field of View: 70°
 Vertical Field of View: 18.2°
 Principal Distance: 812.5mm

Photography Information:
 Camera: NIKON D810
 Lens: 50mm Fixed Focal Length
 Camera Height: 1.5m
 Photography Date: 01/09/2022
 Photography Time: 15:06

Layout Information:
 Layout: Aultmore.wfl
 Hub Height: 115m
 Height to Blade Tip: 200m
 Nearest Visible Turbine: T5 @ 5607m
 Number of Sets of Tips Visible: 16
 Number of Hubs Visible: 16



Aultmore Wind Farm Redesign
Viewpoint 9: Keith - Broomhill Road
PHOTOMONTAGE VISUALISATION 9f




BASELINE PHOTOGRAPH

THIS IMAGE PROVIDES LANDSCAPE AND VISUAL CONTEXT ONLY

WIRELINE DRAWING

Lurg Hill

Aultmore



<p>Date November 2023</p> <p>Image Size 820 x 130mm</p> <p>Paper Size 840 x 297mm</p> <p>0107-LVIA-Visuals.indd</p>	<p>By SPB</p> <p>QA DT</p> <p>Rev -</p>		<p>Notes:</p> <ol style="list-style-type: none"> This visualisation is a cylindrical projection panorama; it provides landscape and visual context only. This data has been output directly from the wireline model; it ignores screening effects of woodland and other intervening objects. All directions given as bearings relative to Grid North (BNG). Location map scale: 1:50,000. <p>Contains Ordnance Survey data © Crown copyright and database right 2023 © Crown copyright. All rights reserved. 2023 Licence number: 10002565</p>	<p>Viewpoint Information:</p> <p>Grid Reference: 341436E 863474N</p> <p>Ground Height: 50.3m AOD</p> <p>Direction of Centre of View: 153.50°</p> <p>Horizontal Field of View: 90°</p> <p>Vertical Field of View: 14.2°</p> <p>Principal Distance: 522mm</p>	<p>Photography Information:</p> <p>Camera: Canon EOS 5D Mark II</p> <p>Lens: 50mm Fixed Focal Length</p> <p>Camera Height: 1.5m</p> <p>Photography Date: 27/05/2022</p> <p>Photography Time: 09:52</p>	<p>Layout Information:</p> <p>Layout: Aultmore.wfl</p> <p>Hub Height: 115m</p> <p>Height to Blade Tip: 200m</p> <p>Nearest Visible Turbine: T1 @ 5891m</p> <p>Number of Sets of Tips Visible: 16</p> <p>Number of Hubs Visible: 15</p>	<p>Wireline Key:</p> <ul style="list-style-type: none"> Aultmore Operational / Under Construction Consented Proposal (each proposal is coloured individually) Scoping
---------------------------------------------------------------------------------------------------------------------------------	-----------------------------------------------------	--	-----------------------------------------------------------------------------------------------------------------------------------------------------------------------------------------------------------------------------------------------------------------------------------------------------------------------------------------------------------------------------------------------------------------------------------------------------------------------------------------------------------------------------------------------------------------------------------------------------	--------------------------------------------------------------------------------------------------------------------------------------------------------------------------------------------------------------------------------------------------------------------	---------------------------------------------------------------------------------------------------------------------------------------------------------------------------------------------------------------	-----------------------------------------------------------------------------------------------------------------------------------------------------------------------------------------------------------------------------------------------	---------------------------------------------------------------------------------------------------------------------------------------------------------------------------------------------------------------------------------

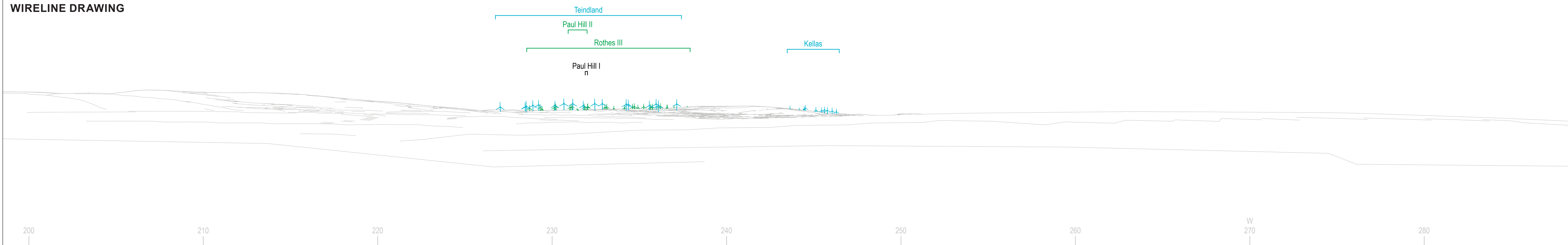




BASELINE PHOTOGRAPH

THIS IMAGE PROVIDES LANDSCAPE AND VISUAL CONTEXT ONLY

WIRELINE DRAWING



Date November 2023	By SPB		Notes: 1) This visualisation is a cylindrical projection panorama; it provides landscape and visual context only. 2) This data has been output directly from the wireline model; it ignores screening effects of woodland and other intervening objects. 3) All directions given as bearings relative to Grid North (BNG). 4) Location map scale: 1:50,000. Contains Ordnance Survey data © Crown copyright and database right 2023 © Crown copyright. All rights reserved. 2023 Licence number: 100020565
Image Size 820 x 130mm	QA DT		
Paper Size 840 x 297mm	Rev -		
0107-LVIA-Visuals.indd			

Viewpoint Information:	
Grid Reference:	341436E 863474N
Ground Height:	50.3m AOD
Direction of Centre of View: ¹	243.50°
Horizontal Field of View:	90°
Vertical Field of View:	14.2°
Principal Distance:	522mm

Photography Information:	
Camera:	Canon EOS 5D Mark II
Lens:	50mm Fixed Focal Length
Camera Height:	1.5m
Photography Date:	27/05/2022
Photography Time:	09:52

Layout Information:	
Layout:	Aultmore.wfl
Hub Height:	115m
Height to Blade Tip:	200m
Nearest Visible Turbine:	T1 @ 5891m
Number of Sets of Tips Visible: ²	16
Number of Hubs Visible: ²	15

Wireline Key:	
	Aultmore
	Operational / Under Construction
	Consented
	Proposal (each proposal is coloured individually)
	Scoping

STEPHENSON HALLIDAY
 Planning, Landscape & Environment
 an RSK company

Aultmore Wind Farm Redesign

Viewpoint 10: A98, Arradoul

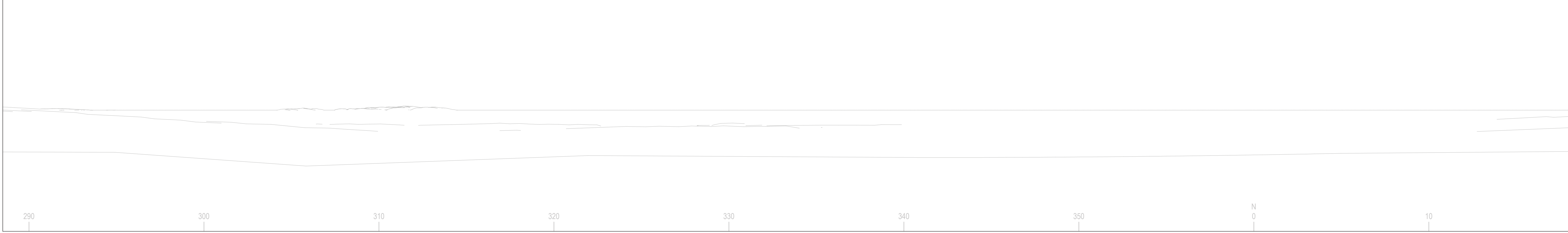
BASELINE VISUALISATION 10b



BASELINE PHOTOGRAPH

THIS IMAGE PROVIDES LANDSCAPE AND VISUAL CONTEXT ONLY


WIRELINE DRAWING



Date November 2023	By SPB		Notes: 1) This visualisation is a cylindrical projection panorama; it provides landscape and visual context only. 2) This data has been output directly from the wireline model; it ignores screening effects of woodland and other intervening objects. 3) All directions given as bearings relative to Grid North (BNG). 4) Location map scale: 1:50,000. Contains Ordnance Survey data © Crown copyright and database right 2023 © Crown copyright. All rights reserved. 2023 Licence number: 10002565	Viewpoint Information: Grid Reference: 341436E 863474N Ground Height: 50.3m AOD Direction of Centre of View: 3 Horizontal Field of View: 90° Vertical Field of View: 14.2° Principal Distance: 522mm	Photography Information: Camera: Canon EOS 5D Mark II Lens: 50mm Fixed Focal Length Camera Height: 1.5m Photography Date: 27/05/2022 Photography Time: 09:52	Layout Information: Layout: Aultmore.wfl Hub Height: 115m Height to Blade Tip: 200m Nearest Visible Turbine: T1 @ 5891m Number of Sets of Tips Visible: 16 Number of Hubs Visible: 15	Wireline Key:
Image Size 820 x 130mm	QA DT						
Paper Size 840 x 297mm	Rev -						
0107-LVIA-Visuals.indd							



Aultmore Wind Farm Redesign
Viewpoint 10: A98, Arradoul
BASELINE VISUALISATION 10c



Date November 2023	By SPB		<p>Notes:</p> <p>1) This visualisation is a planar projection panorama. View flat at a comfortable arm's length.</p> <p>2) This data has been output directly from the wireline model. It ignores screening effects of woodland and other intervening objects.</p> <p>3) All directions given as bearings relative to Grid North (BNG).</p> <p>4) Location map scale: 1:50,000.</p> <p><small>Contains Ordnance Survey data © Crown copyright and database right 2023 © Crown copyright. All rights reserved. 2023 Licence number 100020665</small></p>
Image Size 1139 x 286mm	QA DT		
Paper Size 1159 x 297mm	Rev -		
0107-LVIA-Visuals.indd			
<p>Viewpoint Information:</p> <p>Grid Reference: 341436E 863474N</p> <p>Ground Height: 50.3m AOD</p> <p>Direction of Centre of View: 153.50°</p> <p>Horizontal Field of View: 70°</p> <p>Vertical Field of View: 18.2°</p> <p>Principal Distance: 812.5mm</p>		<p>Layout Information:</p> <p>Layout: Aultmore.wfl</p> <p>Hub Height: 115m</p> <p>Height to Blade Tip: 200m</p> <p>Nearest Visible Turbine: T1 @ 5891m</p> <p>Number of Sets of Tips Visible: 16</p> <p>Number of Hubs Visible: 15</p>	<p>Wireline Key:</p> <ul style="list-style-type: none"> Aultmore Operational / Under Construction Lurg Hill






PHOTOMONTAGE

VIEW FLAT AT A COMFORTABLE ARM'S LENGTH
IF VIEWING THIS IMAGE ON A SCREEN, ENLARGE TO FULL SCREEN HEIGHT

Date November 2023	By SPB		Notes: 1) This visualisation is a planar projection panorama. View flat at a comfortable arm's length. 2) This data has been output directly from the weather model. It ignores screening effects of woodland and other intervening objects. 3) All directions given as bearings relative to Grid North (BNG). 4) Location map scale: 1:50,000
Image Size 1139 x 260mm	QA DT		
Paper Size 1159 x 297mm	Rev -		
0107-LVIA-Visuals.indd			
Viewpoint Information: Grid Reference: 341436E 863474N Ground Height: 50.3m AOD Direction of Centre of View: 70° Horizontal Field of View: 18.2° Vertical Field of View: 18.2° Principal Distance: 812.5mm		Photography Information: Camera: Canon EOS 5D Mark II Lens: 50mm Fixed Focal Length Camera Height: 1.5m Photography Date: 27/05/2022 Photography Time: 09:52	Layout Information: Layout: Aultmore.wfl Hub Height: 115m Height to Blade Tip: 200m Nearest Visible Turbine: T1 @ 5891m Number of Sets of Tips Visible: 16 Number of Hubs Visible: 15



Aultmore Wind Farm Redesign
Viewpoint 10: A98, Arradoul
PHOTOMONTAGE VISUALISATION 10e



Date November 2023	By SPB		Notes: 1) This visualisation is a cylindrical projection panorama; it provides landscape and visual context only. 2) This data has been output directly from the wireline model; it ignores screening effects of woodland and other intervening objects. 3) All directions given as bearings relative to Grid North (BNG). 4) Location map scale: 1:50,000. Contains Ordnance Survey data © Crown copyright and database right 2023 © Crown copyright. All rights reserved. 2023 Licence number: 10002565	Viewpoint Information: Grid Reference: 343056E 864622N Ground Height: 41.1m AOD Direction of Centre of View: 3 077.50° Horizontal Field of View: 90° Vertical Field of View: 14.2° Principal Distance: 522mm	Photography Information: Camera: NIKON D810 Lens: 50mm Fixed Focal Length Camera Height: 1.5m Photography Date: 01/09/2022 Photography Time: 18:51	Layout Information: Layout: Aultmore.wfl Hub Height: 115m Height to Blade Tip: 200m Nearest Visible Turbine: T6 @ 6130m Number of Sets of Tips Visible: 2 Number of Hubs Visible: 2 13	Wireline Key:
Image Size 820 x 130mm	QA DT						
Paper Size 840 x 297mm	Rev -						



Aultmore Wind Farm Redesign
Viewpoint 11: Buckie
BASELINE VISUALISATION 11a