

<p>Date: November 2023</p> <p>Image Size: 820 x 130mm</p> <p>Paper Size: 840 x 297mm</p> <p>0107-LVIA-Visuals.indd</p>	<p>By: SPB</p> <p>QA: DT</p> <p>Rev: -</p>		<p>Notes:</p> <ol style="list-style-type: none"> This visualisation is a cylindrical projection panorama; it provides landscape and visual context only. This data has been output directly from the wireline model; it ignores screening effects of woodland and other intervening objects. All directions given as bearings relative to Grid North (BNG). Location map scale: 1:50,000. <p>Contains Ordnance Survey data © Crown copyright and database right 2023 © Crown copyright. All rights reserved. 2023 Licence number: 100020565</p>	<p>Viewpoint Information:</p> <p>Grid Reference: 343056E 864622N</p> <p>Ground Height: 41.1m AOD</p> <p>Direction of Centre of View: 3 167.50°</p> <p>Horizontal Field of View: 90°</p> <p>Vertical Field of View: 14.2°</p> <p>Principal Distance: 522mm</p>	<p>Photography Information:</p> <p>Camera: NIKON D810</p> <p>Lens: 50mm Fixed Focal Length</p> <p>Camera Height: 1.5m</p> <p>Photography Date: 01/09/2022</p> <p>Photography Time: 18:51</p>	<p>Layout Information:</p> <p>Layout: Aultmore.wfl</p> <p>Hub Height: 115m</p> <p>Height to Blade Tip: 200m</p> <p>Nearest Visible Turbine: T6 @ 6130m</p> <p>Number of Sets of Tips Visible: 2</p> <p>Number of Hubs Visible: 2 13</p>	<p>Wireline Key:</p> <ul style="list-style-type: none"> Aultmore Operational / Under Construction Consented Proposal (each proposal is coloured individually) Scoping
--	--	--	--	--	---	--	---

STEPHENSON HALLIDAY
Planning, Landscape & Environment
an RSK company

Aultmore Wind Farm Redesign

Viewpoint 11: Buckie


BASELINE VISUALISATION 11b



BASELINE PHOTOGRAPH

THIS IMAGE PROVIDES LANDSCAPE AND VISUAL CONTEXT ONLY

WIRELINE DRAWING




Date November 2023	By SPB		Notes: 1) This visualisation is a cylindrical projection panorama; it provides landscape and visual context only. 2) This data has been output directly from the wireline model; it ignores screening effects of woodland and other intervening objects. 3) All directions given as bearings relative to Grid North (BNG). 4) Location map scale: 1:50,000. Contains Ordnance Survey data © Crown copyright and database right 2023 © Crown copyright. All rights reserved. 2023 Licence number: 10002565	Viewpoint Information: Grid Reference: 343056E 864622N Ground Height: 41.1m AOD Direction of Centre of View: 3 257.50° Horizontal Field of View: 90° Vertical Field of View: 14.2° Principal Distance: 522mm	Photography Information: Camera: NIKON D810 Lens: 50mm Fixed Focal Length Camera Height: 1.5m Photography Date: 01/09/2022 Photography Time: 18:51	Layout Information: Layout: Aultmore.wfl Hub Height: 115m Height to Blade Tip: 200m Nearest Visible Turbine: T6 @ 6130m Number of Sets of Tips Visible: 16 Number of Hubs Visible: 13	Wireline Key:
Image Size 820 x 130mm	QA DT						
Paper Size 840 x 297mm	Rev -						



Aultmore Wind Farm Redesign

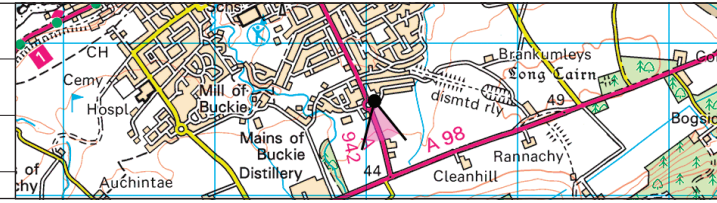
Viewpoint 11: Buckie

BASELINE VISUALISATION 11c



Date	November 2023
Image Size	820 x 260mm
Paper Size	840 x 297mm
0107-LVIA-Visuals.indd	

By	SPB
QA	DT
Rev	-



Notes:
 1) This visualisation is a planar projection panorama. View flat at a comfortable arm's length.
 2) This data has been output directly from the wireline model. It ignores screening effects of woodland and other intervening objects.
 3) All directions given as bearings relative to Grid North (BNG).
 4) Location map scale: 1:50,000

Contains Ordnance Survey data © Crown copyright and database right 2023
 © Crown copyright. All rights reserved. 2023 Licence number: 10002565

Viewpoint Information:

Grid Reference:	343056E 864622N
Ground Height:	41.1m AOD
Direction of Centre of View: ³	167.70°
Horizontal Field of View:	53.5°
Vertical Field of View:	18.2°
Principal Distance:	812.5mm

Layout Information:

Layout:	Aultmore.wfl
Hub Height:	115m
Height to Blade Tip:	200m
Nearest Visible Turbine:	T6 @ 6130m
Number of Sets of Tips Visible: ²	16
Number of Hubs Visible: ²	13

Wireline Key:

	Aultmore
	Operational / Under Construction
	Lurg Hill



Aultmore Wind Farm Redesign

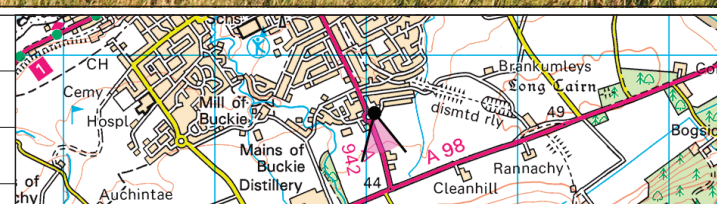
Viewpoint 11: Buckie
WIRELINER VISUALISATION 11d



PHOTOMONTAGE

VIEW FLAT AT A COMFORTABLE ARM'S LENGTH
IF VIEWING THIS IMAGE ON A SCREEN, ENLARGE TO FULL SCREEN HEIGHT

Date	By
November 2023	SPB
Image Size	QA
820 x 260mm	DT
Paper Size	Rev
840 x 297mm	-
0107-LVIA-Visuals.indd	



Notes:
 1) This visualisation is a planar projection panorama. View flat at a comfortable arm's length.
 2) This data has been output directly from the wireline model. It ignores screening effects of woodland and other intervening objects.
 3) All directions given as bearings relative to Grid North (BNG).
 4) Location map scale: 1:50,000.
 Contains Ordnance Survey data © Crown copyright and database right 2023
 © Crown copyright. All rights reserved. 2023 Licence number: 10002565

Viewpoint Information:
 Grid Reference: 343056E 864622N
 Ground Height: 41.1m AOD
 Direction of Centre of View: 167.70°
 Horizontal Field of View: 53.5°
 Vertical Field of View: 18.2°
 Principal Distance: 812.5mm

Photography Information:
 Camera: NIKON D810
 Lens: 50mm Fixed Focal Length
 Camera Height: 1.5m
 Photography Date: 01/09/2022
 Photography Time: 18:51

Layout Information:
 Layout: Aultmore.wfl
 Hub Height: 115m
 Height to Blade Tip: 200m
 Horizontal Field of View: 76 @ 6130m
 Nearest Visible Turbine: 16 @ 6130m
 Number of Sets of Tips Visible: 2
 Number of Hubs Visible: 13



Aultmore Wind Farm Redesign

Viewpoint 11: Buckie
PHOTOMONTAGE VISUALISATION 11e



PHOTOMONTAGE

**VIEW FLAT AT A COMFORTABLE ARM'S LENGTH
IF VIEWING THIS IMAGE ON A SCREEN, ENLARGE TO FULL SCREEN HEIGHT**

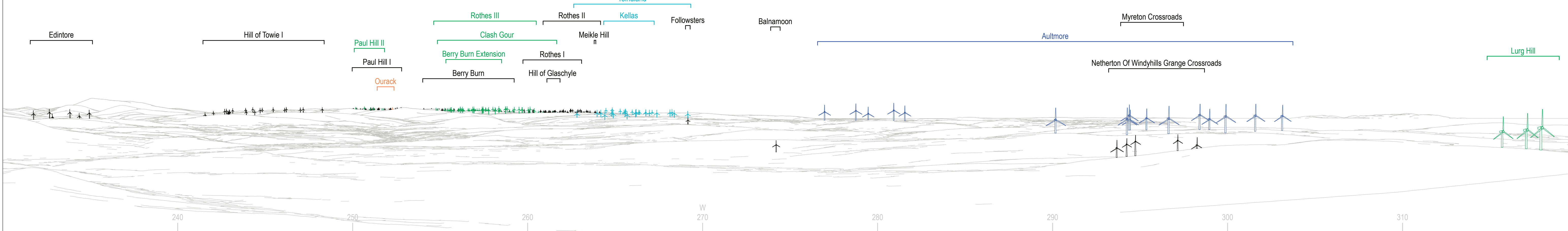
Date November 2023	By SPB		Notes: 1) This visualisation is a planar projection panorama. View flat at a comfortable arm's length. 2) This data has been output directly from the wireline model. It ignores screening effects of woodland and other intervening objects. 3) All directions given as bearings relative to Grid North (BNG). 4) Location map scale: 1:50,000. Contains Ordnance Survey data © Crown copyright and database right 2023 © Crown copyright. All rights reserved. 2023 Licence number: 100020565	Viewpoint Information: Grid Reference: 343056E 864622N Ground Height: 41.1m AOD Direction of Centre of View: ³ 167.50° Horizontal Field of View: 53.5° Vertical Field of View: 18.2° Principal Distance: 812.5mm	Photography Information: Camera: NIKON D810 Lens: 50mm Fixed Focal Length Camera Height: 1.5m Photography Date: 01/09/2022 Photography Time: 20:39	Layout Information: Layout: Aultmore.wfl Hub Height: 115m Height to Blade Tip: 200m Nearest Visible Turbine: T6 @ 6130m Number of Sets of Tips Visible: ³ 16 Number of Hubs Visible: ² 13
Image Size 820 x 260mm	QA DT					
Paper Size 840 x 297mm	Rev -					
0107-LVIA-Visuals.indd						



Aultmore Wind Farm Redesign
Viewpoint 11: Buckie - Night
PHOTOMONTAGE VISUALISATION 11f



WIRELINE DRAWING



Date November 2023 Image Size 820 x 130mm Paper Size 840 x 297mm 0107-LVIA-Visuals.indd	By SPB QA DT Rev -		Notes: 1) This visualisation is a cylindrical projection panorama; it provides landscape and visual context only. 2) This data has been output directly from the wireline model; it ignores screening effects of woodland and other intervening objects. 3) All directions given as bearings relative to Grid North (BNG). 4) Location map scale: 1:50,000. Contains Ordnance Survey data © Crown copyright and database right 2023 © Crown copyright. All rights reserved. 2023 Licence number: 10002565	Viewpoint Information: Grid Reference: 353712E 855157N Ground Height: 431.1m AOD Direction of Centre of View: 3 275.00° Horizontal Field of View: 90° Vertical Field of View: 14.2° Principal Distance: 522mm	Photography Information: Camera: NIKON D810 Lens: 50mm Fixed Focal Length Camera Height: 1.5m Photography Date: 11/08/2022 Photography Time: 11:41	Layout Information: Layout: Aultmore.wfl Hub Height: 115m Height to Blade Tip: 200m Nearest Visible Turbine: T15 @ 6820m Number of Sets of Tips Visible: 16 Number of Hubs Visible: 16	Wireline Key:
---	-----------------------------------	--	--	--	--	---	--------------------------

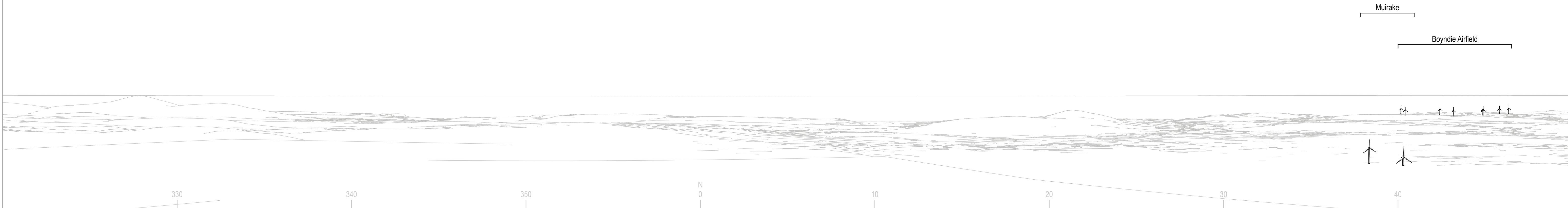




BASELINE PHOTOGRAPH

THIS IMAGE PROVIDES LANDSCAPE AND VISUAL CONTEXT ONLY

WIRELINE DRAWING



Date November 2023	By SPB		Notes: 1) This visualisation is a cylindrical projection panorama; it provides landscape and visual context only. 2) This data has been output directly from the wireline model; it ignores screening effects of woodland and other intervening objects. 3) All directions given as bearings relative to Grid North (BNG). 4) Location map scale: 1:50,000. Contains Ordnance Survey data © Crown copyright and database right 2023 © Crown copyright. All rights reserved. 2023 Licence number: 100025655	Viewpoint Information: Grid Reference: 353712E 855157N Ground Height: 431.1m AOD Direction of Centre of View: 3 005.00° Horizontal Field of View: 90° Vertical Field of View: 14.2° Principal Distance: 522mm	Photography Information: Camera: NIKON D810 Lens: 50mm Fixed Focal Length Camera Height: 1.5m Photography Date: 11/08/2022 Photography Time: 11:41	Layout Information: Layout: Aultmore.wfl Hub Height: 115m Height to Blade Tip: 200m Nearest Visible Turbine: T15 @ 6820m Number of Sets of Tips Visible: 2 Number of Hubs Visible: 2	Wireline Key:
Image Size 820 x 130mm	QA DT						
Paper Size 840 x 297mm	Rev -						
0107-LVIA-Visuals.indd							



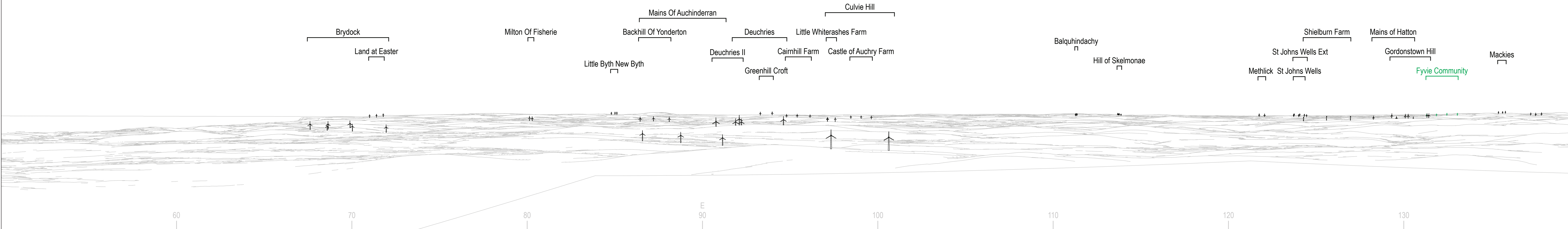
Aultmore Wind Farm Redesign
Viewpoint 12: Knock Hill
BASELINE VISUALISATION 12b



BASELINE PHOTOGRAPH

THIS IMAGE PROVIDES LANDSCAPE AND VISUAL CONTEXT ONLY

WIRELINE DRAWING



Date November 2023	By SPB		Notes: 1) This visualisation is a cylindrical projection panorama; it provides landscape and visual context only. 2) This data has been output directly from the wireline model; it ignores screening effects of woodland and other intervening objects. 3) All directions given as bearings relative to Grid North (BNG). 4) Location map scale: 1:50,000. Contains Ordnance Survey data © Crown copyright and database right 2023 © Crown copyright. All rights reserved. 2023 Licence number: 100020565	Viewpoint Information: Grid Reference: 353712E 855157N Ground Height: 431.1m AOD Direction of Centre of View: 3 095.00° Horizontal Field of View: 90° Vertical Field of View: 14.2° Principal Distance: 522mm	Photography Information: Camera: NIKON D810 Lens: 50mm Fixed Focal Length Camera Height: 1.5m Photography Date: 11/08/2022 Photography Time: 11:41	Layout Information: Layout: Aultmore.wfl Hub Height: 115m Height to Blade Tip: 200m Nearest Visible Turbine: T15 @ 6820m Number of Sets of Tips Visible: 16 Number of Hubs Visible: 16	Wireline Key:
Image Size 820 x 130mm	QA DT						
Paper Size 840 x 297mm	Rev -						




Aultmore Wind Farm Redesign
Viewpoint 12: Knock Hill
BASELINE VISUALISATION 12c



BASELINE PHOTOGRAPH

THIS IMAGE PROVIDES LANDSCAPE AND VISUAL CONTEXT ONLY


WIRELINE DRAWING



Date November 2023	By SPB		Notes: 1) This visualisation is a cylindrical projection panorama; it provides landscape and visual context only. 2) This data has been output directly from the wireline model; it ignores screening effects of woodland and other intervening objects. 3) All directions given as bearings relative to Grid North (BNG). 4) Location map scale: 1:50,000. Contains Ordnance Survey data © Crown copyright and database right 2023 © Crown copyright. All rights reserved. 2023 Licence number: 10002565	Viewpoint Information: Grid Reference: 353712E 855157N Ground Height: 431.1m AOD Direction of Centre of View: 185.00° Horizontal Field of View: 90° Vertical Field of View: 14.2° Principal Distance: 522mm	Photography Information: Camera: NIKON D810 Lens: 50mm Fixed Focal Length Camera Height: 1.5m Photography Date: 11/08/2022 Photography Time: 11:41	Layout Information: Layout: Aultmore.wfl Hub Height: 115m Height to Blade Tip: 200m Nearest Visible Turbine: T15 @ 6820m Number of Sets of Tips Visible: 16 Number of Hubs Visible: 16	Wireline Key:
Image Size 820 x 130mm	QA DT						
Paper Size 840 x 297mm	Rev -						



Aultmore Wind Farm Redesign
Viewpoint 12: Knock Hill
BASELINE VISUALISATION 12d



Date November 2023	By SPB		Notes: 1) This visualisation is a planar projection panorama. View flat at a comfortable arm's length. 2) This data has been output directly from the wireline model. It ignores screening effects of woodland and other intervening objects. 3) All directions given as bearings relative to Grid North (BNG). 4) Location map scale: 1:50,000 Contains Ordnance Survey data © Crown copyright and database right 2023 © Crown copyright. All rights reserved. 2023 Licence number: 10002565
Image Size 820 x 260mm	QA DT		
Paper Size 840 x 297mm	Rev -		
0107-LVIA-Visuals.indd			

Viewpoint Information:	
Grid Reference:	353712E 855157N
Ground Height:	431.1m AOD
Direction of Centre of View: ³	293.00°
Horizontal Field of View:	53.5°
Vertical Field of View:	18.2°
Principal Distance:	812.5mm

Layout Information:	
Layout:	Aultmore.wfl
Hub Height:	115m
Height to Blade Tip:	200m
Nearest Visible Turbine:	T15 @ 6820m
Number of Sets of Tips Visible: ²	16
Number of Hubs Visible: ²	16

Wireline Key:	
	Aultmore
	Operational / Under Construction
	Lurg Hill



Aultmore Wind Farm Redesign
Viewpoint 12: Knock Hill
WIRELINER VISUALISATION 12e