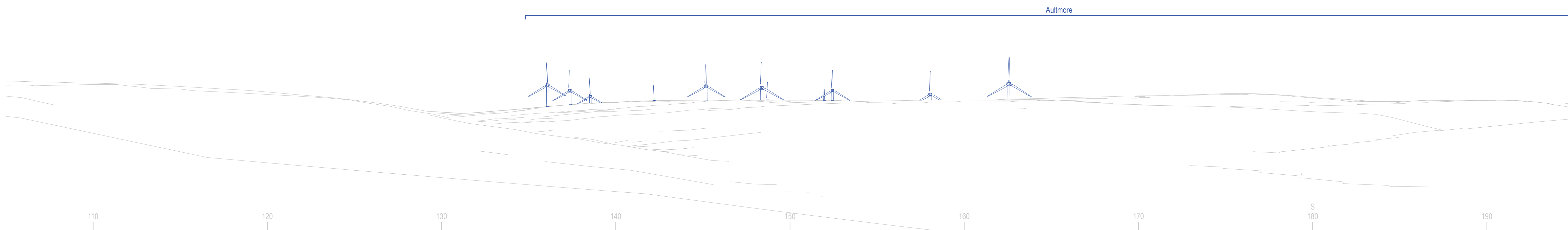




BASELINE PHOTOGRAPH

THIS IMAGE PROVIDES LANDSCAPE AND VISUAL CONTEXT ONLY

WIRELINE DRAWING



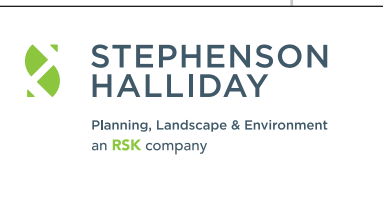
Date November 2023	By SPB		Notes: 1) This visualisation is a cylindrical projection panorama; it provides landscape and visual context only. 2) This data has been output directly from the wireline model; it ignores screening effects of woodland and other intervening objects. 3) All directions given as bearings relative to Grid North (BNG). 4) Location map scale: 1:50,000. Contains Ordnance Survey data © Crown copyright and database right 2023 © Crown copyright. All rights reserved. 2023 Licence number: 100020565
Image Size 820 x 130mm	QA DT		
Paper Size 840 x 297mm	Rev -		

Viewpoint Information:	344574E 862133N
Grid Reference:	131.5m AOD
Ground Height:	150°
Direction of Centre of View: ³	90°
Horizontal Field of View:	14.2°
Vertical Field of View:	522mm
Principal Distance:	

Photography Information:	NIKON D810
Camera:	50mm Fixed Focal Length
Lens:	1.5m
Camera Height:	30/08/2023
Photography Date:	18:33
Photography Time:	

Layout Information:	Aultmore.wfl
Layout:	115m
Hub Height:	200m
Height to Blade Tip:	T8 @ 3260m
Nearest Visible Turbine:	16
Number of Sets of Tips Visible: ²	14
Number of Hubs Visible: ²	

Wireline Key:	Aultmore
	Operational / Under Construction
	Consented
	Proposal (each proposal is coloured individually)
	Scoping

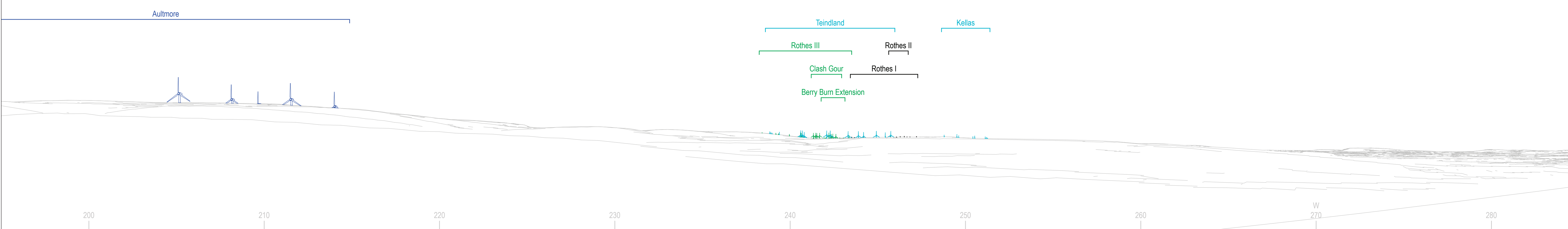




BASELINE PHOTOGRAPH

THIS IMAGE PROVIDES LANDSCAPE AND VISUAL CONTEXT ONLY

WIRELINE DRAWING



Date November 2023	By SPB		Notes: 1) This visualisation is a cylindrical projection panorama; it provides landscape and visual context only. 2) This data has been output directly from the wireline model; it ignores screening effects of woodland and other intervening objects. 3) All directions given as bearings relative to Grid North (BNG). 4) Location map scale: 1:50,000. Contains Ordnance Survey data © Crown copyright and database right 2023 © Crown copyright. All rights reserved. 2023 Licence number: 100020565
Image Size 820 x 130mm	QA DT		
Paper Size 840 x 297mm	Rev -		
0107-CH-Visuals.indd			

Viewpoint Information:	Grid Reference: 344574E 862133N
Ground Height:	131.5m AOD
Direction of Centre of View: ³	240°
Horizontal Field of View:	90°
Vertical Field of View:	14.2°
Principal Distance:	522mm

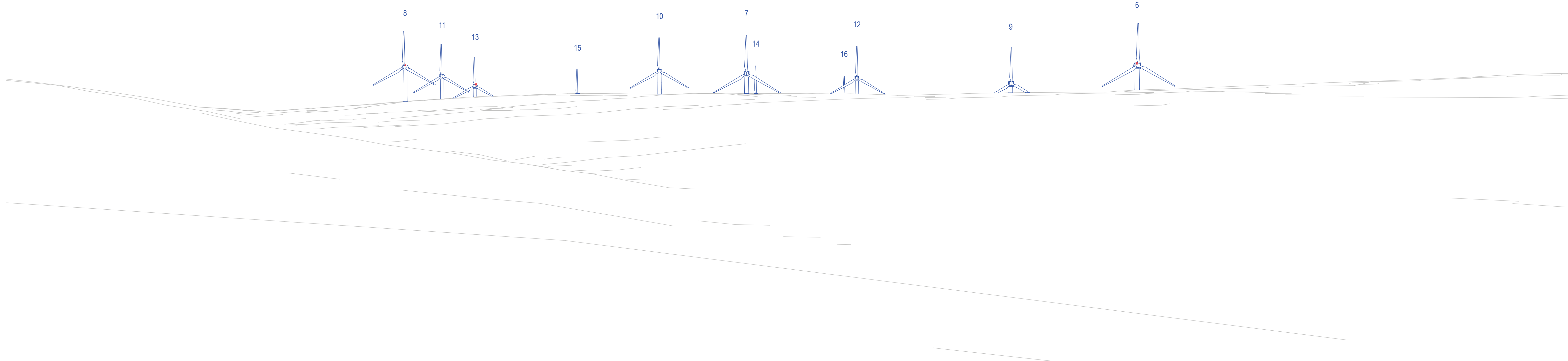
Photography Information:	NIKON D810
Camera:	50mm Fixed Focal Length
Lens:	1.5m
Camera Height:	30/08/2023
Photography Date:	18:33
Photography Time:	

Layout Information:	Aultmore.wfl
Layout:	115m
Hub Height:	200m
Height to Blade Tip:	T6 @ 3260m
Nearest Visible Turbine:	16
Number of Sets of Tips Visible: ²	16
Number of Hubs Visible: ²	14

Wireline Key:	
	Aultmore
	Operational / Under Construction
	Consented
	Proposal (each proposal is coloured individually)
	Scoping

STEPHENSON HALLIDAY	
Planning, Landscape & Environment	
an RSK company	

Aultmore Wind Farm Redesign
Cultural Heritage Figure 7.3: Letterfourie House
BASELINE VISUALISATION 7.3b



Date November 2023	By SPB		Notes: 1) This visualisation is a planar projection panorama. View flat at a comfortable arm's length. 2) This data has been output directly from the wireline model. It ignores screening effects of woodland and other intervening objects. 3) All directions given as bearings relative to Grid North (BNG). 4) Location map scale: 1:50,000	Viewpoint Information: Grid Reference: 344574E 862133N Ground Height: 131.5m AOD Direction of Centre of View: 150° Horizontal Field of View: 53.5° Vertical Field of View: 18.2° Principal Distance: 812.5mm	Layout Information: Layout: Aultmore.wfl Hub Height: 115m Height to Blade Tip: 200m Nearest Visible Turbine: T6 @ 3260m Number of Sets of Tips Visible: 16 Number of Hubs Visible: 14	Wireline Key:
Image Size 820 x 260mm	QA DT					
Paper Size 840 x 297mm	Rev -					



Aultmore Wind Farm Redesign
Cultural Heritage Figure 7.3: Letterfourie House
WIRELINER VISUALISATION 7.3c



PHOTOMONTAGE

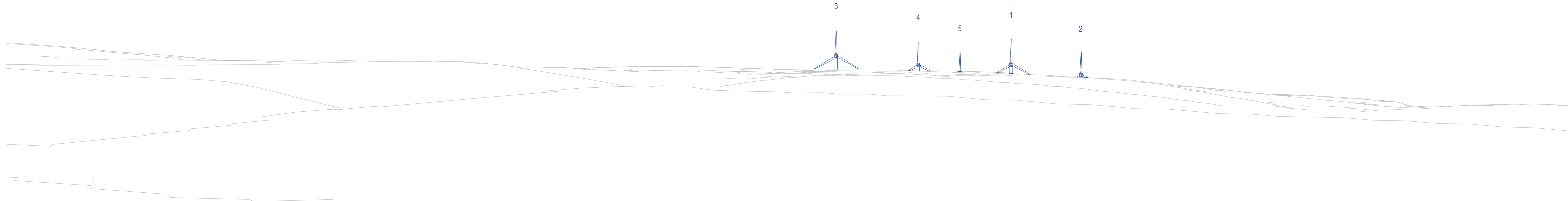
VIEW FLAT AT A COMFORTABLE ARM'S LENGTH
IF VIEWING THIS IMAGE ON A SCREEN, ENLARGE TO FULL SCREEN HEIGHT

Date November 2023	By SPB		Notes: 1) This visualisation is a planar projection panorama. View flat at a comfortable arm's length. 2) This data has been output directly from the wireline model. It ignores screening effects of woodland and other intervening objects. 3) All directions given as bearings relative to Grid North (BNG). 4) Location map scale: 1:50,000. Contains Ordnance Survey data © Crown copyright and database right 2023 © Crown copyright. All rights reserved. 2023 Licence number: 100020565	Viewpoint Information: Grid Reference: 344574E 862133N Ground Height: 131.5m AOD Direction of Centre of View: ¹ 150° Horizontal Field of View: 53.5° Vertical Field of View: 18.2° Principal Distance: 812.5mm	Photography Information: Camera: NIKON D810 Lens: 50mm Fixed Focal Length Camera Height: 1.5m Photography Date: 30/08/2023 Photography Time: 18:33	Layout Information: Layout: Aultmore.wfl Hub Height: 115m Height to Blade Tip: 200m Nearest Visible Turbine: T6 @ 3260m Number of Sets of Tips Visible: ² 16 Number of Hubs Visible: ² 14
Image Size 820 x 260mm	QA DT					
Paper Size 840 x 297mm	Rev -					
0107-CH-Visuals.indd						



Aultmore Wind Farm Redesign

**Cultural Heritage Figure 7.3: Letterfourie House
PHOTOMONTAGE VISUALISATION 7.3d**



Date November 2023	By SPB		Notes: 1) This visualisation is a planar projection panorama. View flat at a comfortable arm's length. 2) This data has been output directly from the wireline model. It ignores screening effects of woodland and other intervening objects. 3) All directions given as bearings relative to Grid North (BNG). 4) Location map scale: 1:50,000
Image Size 820 x 260mm	QA DT		
Paper Size 840 x 297mm	Rev -		
0107-CH-Visuals.indd		Contains Ordnance Survey data © Crown copyright and database right 2023 © Crown copyright. All rights reserved. 2023 Licence number: 10002565	

Viewpoint Information:	
Grid Reference:	344574E 862133N
Ground Height:	131.5m AOD
Direction of Centre of View: ³	203.5°
Horizontal Field of View:	53.5°
Vertical Field of View:	18.2°
Principal Distance:	812.5mm

Layout Information:	
Layout:	Aultmore.wfl
Hub Height:	115m
Height to Blade Tip:	200m
Nearest Visible Turbine:	T6 @ 3260m
Number of Sets of Tips Visible: ²	16
Number of Hubs Visible: ²	14

Wireline Key:	
	Aultmore
	Operational / Under Construction



Aultmore Wind Farm Redesign
Cultural Heritage Figure 7.3: Letterfourie House
WIRELINER VISUALISATION 7.3e



PHOTOMONTAGE

VIEW FLAT AT A COMFORTABLE ARM'S LENGTH
IF VIEWING THIS IMAGE ON A SCREEN, ENLARGE TO FULL SCREEN HEIGHT

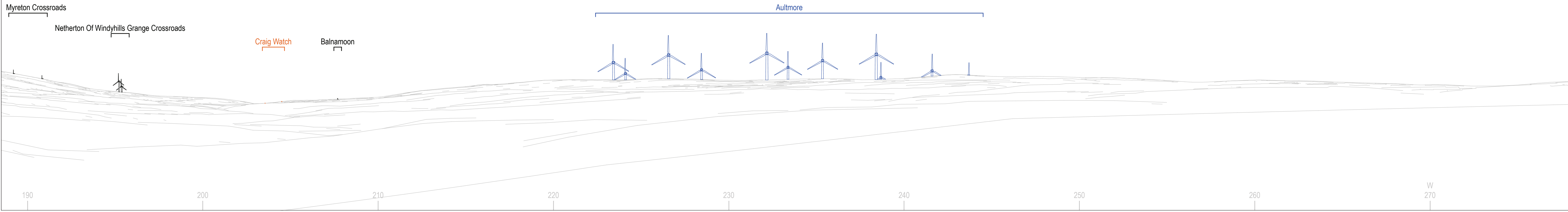
<p>Date November 2023</p> <p>Image Size 820 x 260mm</p> <p>Paper Size 840 x 297mm</p> <p>0107-CH-Visuals.indd</p>	<p>By SPB</p> <p>QA DT</p> <p>Rev -</p>		<p>Notes:</p> <ol style="list-style-type: none"> 1) This visualisation is a planar projection panorama. View flat at a comfortable arm's length. 2) This data has been output directly from the wireline model. It ignores screening effects of woodland and other intervening objects. 3) All directions given as bearings relative to Grid North (BNG). 4) Location map scale: 1:50,000. <p><small>Contains Ordnance Survey data © Crown copyright and database right 2023 © Crown copyright. All rights reserved. 2023 Licence number: 10002565</small></p>	<p>Viewpoint Information:</p> <p>Grid Reference: 344574E 862133N</p> <p>Ground Height: 131.5m AOD</p> <p>Direction of Centre of View: ¹ 203.5°</p> <p>Horizontal Field of View: 53.5°</p> <p>Vertical Field of View: 18.2°</p> <p>Principal Distance: 812.5mm</p>	<p>Photography Information:</p> <p>Camera: NIKON D810</p> <p>Lens: 50mm Fixed Focal Length</p> <p>Camera Height: 1.5m</p> <p>Photography Date: 30/08/2023</p> <p>Photography Time: 18:33</p>	<p>Layout Information:</p> <p>Layout: Aultmore.wfl</p> <p>Hub Height: 115m</p> <p>Height to Blade Tip: 200m</p> <p>Nearest Visible Turbine: T6 @ 3260m</p> <p>Number of Sets of Tips Visible: ² 16</p> <p>Number of Hubs Visible: ² 14</p>	<p>Planning, Landscape & Environment an RSK company</p>	<p>Aultmore Wind Farm Redesign</p> <p>Cultural Heritage Figure 7.3: Letterfourie House</p> <p>PHOTOMONTAGE VISUALISATION 7.3f</p>
---	---	--	---	---	---	---	---	--



BASELINE PHOTOGRAPH

THIS IMAGE PROVIDES LANDSCAPE AND VISUAL CONTEXT ONLY

WIRELINE DRAWING



Date November 2023	By SPB	
Image Size 820 x 130mm	QA DT	
Paper Size 840 x 297mm	Rev -	

Notes:
 1) This visualisation is a cylindrical projection panorama; it provides landscape and visual context only.
 2) This data has been output directly from the wireline model; it ignores screening effects of woodland and other intervening objects.
 3) All directions given as bearings relative to Grid North (BNG).
 4) Location map scale: 1:50,000

Contains Ordnance Survey data © Crown copyright and database right 2023
 © Crown copyright. All rights reserved. 2023 Licence number: 10002565

Viewpoint Information:
 Grid Reference: 350874E 861655N
 Ground Height: 91.2m AOD
 Direction of Centre of View: 233.5°
 Horizontal Field of View: 90°
 Vertical Field of View: 14.2°
 Principal Distance: 522mm

Photography Information:
 Camera: Canon EOS 5D Mark II
 Lens: 50mm Fixed Focal Length
 Camera Height: 1.5m
 Photography Date: 26/05/2022
 Photography Time: 11:26

Layout Information:
 Layout: Aultmore.wfl
 Hub Height: 115m
 Height to Blade Tip: 200m
 Nearest Visible Turbine: T8 @ 4306m
 Number of Sets of Tips Visible: 11
 Number of Hubs Visible: 10

Wireline Key:

	Aultmore
	Operational / Under Construction
	Consented
	Proposal (each proposal is coloured individually)
	Scoping



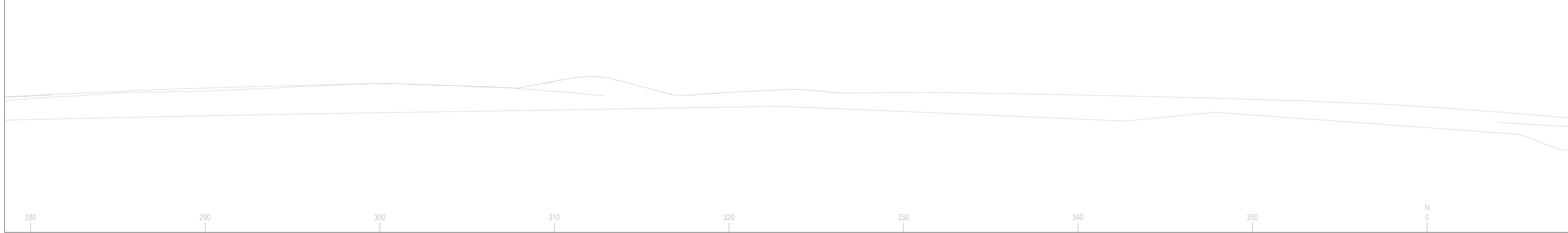
Aultmore Wind Farm Redesign
Cultural Heritage Figure 7.4: St John's Church and Tower of Deskford
BASELINE VISUALISATION 7.4a



BASELINE PHOTOGRAPH

THIS IMAGE PROVIDES LANDSCAPE AND VISUAL CONTEXT ONLY

WIRELINE DRAWING



Date November 2023	By SPB		Notes: 1) This visualisation is a cylindrical projection panorama; it provides landscape and visual context only. 2) This data has been output directly from the wireline model; it ignores screening effects of woodland and other intervening objects. 3) All directions given as bearings relative to Grid North (BNG). 4) Location map scale: 1:50,000. Contains Ordnance Survey data © Crown copyright and database right 2023 © Crown copyright. All rights reserved. 2023 Licence number: 100025655	Viewpoint Information: Grid Reference: 350874E 861655N Ground Height: 91.2m AOD Direction of Centre of View: 323.5° Horizontal Field of View: 90° Vertical Field of View: 14.2° Principal Distance: 522mm	Photography Information: Camera: Canon EOS 5D Mark II Lens: 50mm Fixed Focal Length Camera Height: 1.5m Photography Date: 26/05/2022 Photography Time: 11:26	Layout Information: Layout: Aultmore.wfl Hub Height: 115m Height to Blade Tip: 200m Nearest Visible Turbine: T8 @ 4306m Number of Sets of Tips Visible: 2 Number of Hubs Visible: 2	Wireline Key:
Image Size 820 x 130mm	QA DT						
Paper Size 840 x 297mm	Rev -						




Aultmore Wind Farm Redesign
Cultural Heritage Figure 7.4: St John's Church and Tower of Deskford
BASELINE VISUALISATION 7.4b



BASELINE PHOTOGRAPH

THIS IMAGE PROVIDES LANDSCAPE AND VISUAL CONTEXT ONLY

WIRELINE DRAWING




<p>Date November 2023</p> <p>Image Size 820 x 130mm</p> <p>Paper Size 840 x 297mm</p> <p>0107-CH-Visuals.indd</p>	<p>By SPB</p> <p>QA DT</p> <p>Rev -</p>		<p>Notes:</p> <ol style="list-style-type: none"> This visualisation is a cylindrical projection panorama; it provides landscape and visual context only. This data has been output directly from the wireline model; it ignores screening effects of woodland and other intervening objects. All directions given as bearings relative to Grid North (BNG). Location map scale: 1:50,000. <p>Contains Ordnance Survey data © Crown copyright and database right 2023 © Crown copyright. All rights reserved. 2023 Licence number: 100020565</p>	<p>Viewpoint Information:</p> <p>Grid Reference: 350874E 861655N</p> <p>Ground Height: 91.2m AOD</p> <p>Direction of Centre of View: 53.5°</p> <p>Horizontal Field of View: 90°</p> <p>Vertical Field of View: 14.2°</p> <p>Principal Distance: 522mm</p>	<p>Photography Information:</p> <p>Camera: Canon EOS 5D Mark II</p> <p>Lens: 50mm Fixed Focal Length</p> <p>Camera Height: 1.5m</p> <p>Photography Date: 26/05/2022</p> <p>Photography Time: 11:26</p>	<p>Layout Information:</p> <p>Layout: Aultmore.wfl</p> <p>Hub Height: 115m</p> <p>Height to Blade Tip: 200m</p> <p>Nearest Visible Turbine: T8 @ 4306m</p> <p>Number of Sets of Tips Visible: 11</p> <p>Number of Hubs Visible: 10</p>	<p>Wireline Key:</p> <ul style="list-style-type: none"> Aultmore Operational / Under Construction Consented Proposal (each proposal is coloured individually) Scoping 	<p>STEPHENSON HALLIDAY Planning, Landscape & Environment an RSK company</p>	<p>Aultmore Wind Farm Redesign</p> <p>Cultural Heritage Figure 7.4: St John's Church and Tower of Deskford</p> <p>BASELINE VISUALISATION 7.4c</p>
---	---	--	--	--	---	---	---	---	--



BASELINE PHOTOGRAPH

THIS IMAGE PROVIDES LANDSCAPE AND VISUAL CONTEXT ONLY

WIRELINE DRAWING

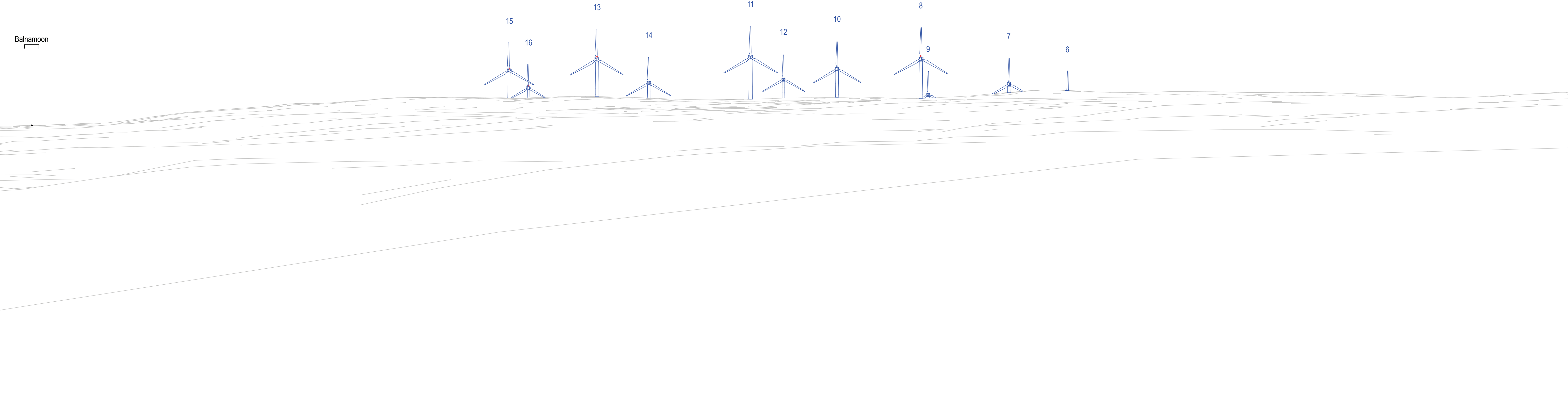


Date November 2023	By SPB		Notes: 1) This visualisation is a cylindrical projection panorama; it provides landscape and visual context only. 2) This data has been output directly from the wireline model; it ignores screening effects of woodland and other intervening objects. 3) All directions given as bearings relative to Grid North (BNG). 4) Location map scale: 1:50,000. Contains Ordnance Survey data © Crown copyright and database right 2023 © Crown copyright. All rights reserved. 2023 Licence number: 100020565	Viewpoint Information: Grid Reference: 350874E 861655N Ground Height: 91.2m AOD Direction of Centre of View: 143.5° Horizontal Field of View: 90° Vertical Field of View: 14.2° Principal Distance: 522mm	Photography Information: Camera: Canon EOS 5D Mark II Lens: 50mm Fixed Focal Length Camera Height: 1.5m Photography Date: 26/05/2022 Photography Time: 11:26	Layout Information: Layout: Aultmore.wfl Hub Height: 115m Height to Blade Tip: 200m Nearest Visible Turbine: T8 @ 4306m Number of Sets of Tips Visible: 11 Number of Hubs Visible: 10	Wireline Key:
Image Size 820 x 130mm	QA DT						
Paper Size 840 x 297mm	Rev -						



Aultmore Wind Farm Redesign
Cultural Heritage Figure 7.4: St John's Church and Tower of Deskford
BASELINE VISUALISATION 7.4d

Balnahoon



Date November 2023	By SPB		Notes: 1) This visualisation is a planar projection panorama. View flat at a comfortable arm's length. 2) This data has been output directly from the wireline model. It ignores screening effects of woodland and other intervening objects. 3) All directions given as bearings relative to Grid North (BNG). 4) Location map scale: 1:50,000	Viewpoint Information: Grid Reference: 350874E 861655N Ground Height: 91.2m AOD Direction of Centre of View: 233.5° Horizontal Field of View: 53.5° Vertical Field of View: 18.2° Principal Distance: 812.5mm	Layout Information: Layout: Aultmore.wfl Hub Height: 115m Height to Blade Tip: 200m Nearest Visible Turbine: T8 @ 4306m Number of Sets of Tips Visible: 2 Number of Hubs Visible: 2 10	Wireline Key: Aultmore Operational / Under Construction
Image Size 820 x 260mm	QA DT					
Paper Size 840 x 297mm	Rev -					

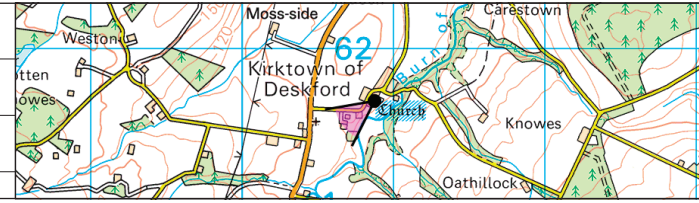




PHOTOWIRE

VIEW FLAT AT A COMFORTABLE ARM'S LENGTH
IF VIEWING THIS IMAGE ON A SCREEN, ENLARGE TO FULL SCREEN HEIGHT

Date	November 2023
Image Size	820 x 260mm
Paper Size	840 x 297mm
By	SPB
	QA
	DT
	Rev
	-



Notes:

- 1) This visualisation is a planar projection panorama. View flat at a comfortable arm's length.
- 2) This data has been output directly from the wireline model. It ignores screening effects of woodland and other intervening objects.
- 3) All directions given as bearings relative to Grid North (BNG).
- 4) Location map scale: 1:50,000.

Contains Ordnance Survey data © Crown copyright and database right 2023
© Crown copyright. All rights reserved. 2023 Licence number: 10002565

Viewpoint Information:

Grid Reference: 350874E 861655N
 Ground Height: 91.2m AOD
 Direction of Centre of View: 233.5°
 Horizontal Field of View: 53.5°
 Vertical Field of View: 18.2°
 Principal Distance: 812.5mm

Photography Information:

Camera: Canon EOS 5D Mark II
 Lens: 50mm Fixed Focal Length
 Camera Height: 1.5m
 Photography Date: 26/05/2022
 Photography Time: 11:26

Layout Information:

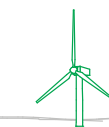
Layout: Aultmore.wfl
 Hub Height: 115m
 Height to Blade Tip: 200m
 Nearest Visible Turbine: T8 @ 4306m
 Number of Sets of Tips Visible: 11
 Number of Hubs Visible: 10



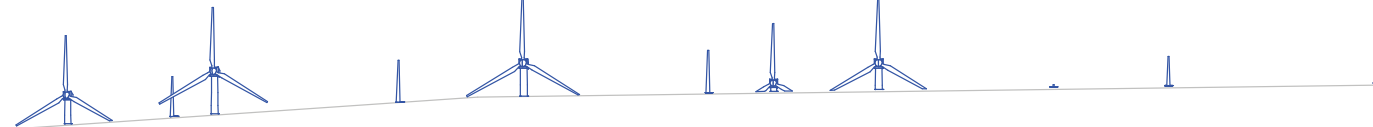
Aultmore Wind Farm Redesign
Cultural Heritage Figure 7.4: St John's Church and Tower of Deskford
PHOTOWIRE VISUALISATION 7.4f

WIRELINER DRAWING

Lurg Hill



Aultmore



190

200

210

220

230

240

250

260

W
270

WIRELINER DRAWING

280

290

300

310

320

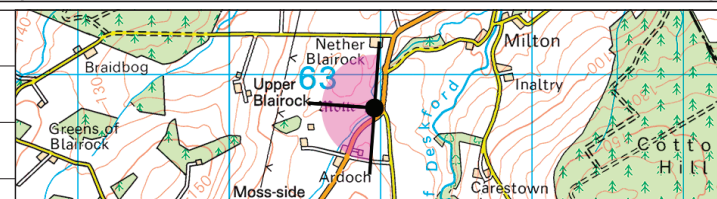
330

340

350

N
0

Date November 2023	By SPB
Image Size 820 x 130mm	QA DT
Paper Size 840 x 297mm	Rev -
0107-CH-Visuals.indd	



Notes:

- 1) This visualisation is a cylindrical projection panorama; it provides landscape and visual context only.
- 2) This data has been output directly from the wireline model; it ignores screening effects of woodland and other intervening objects.
- 3) All directions given as bearings relative to Grid North (BNG).
- 4) Location map scale: 1:50,000.

Contains Ordnance Survey data © Crown copyright and database right 2023
© Crown copyright. All rights reserved. 2023 Licence number: 10002565

Viewpoint Information:

Grid Reference: 350958E 862782N
 Ground Height: 78m AOD
 Direction of Centre of View: 229.2°/319.2°
 Horizontal Field of View: 90°
 Vertical Field of View: 14.2°
 Principal Distance: 522mm

Layout Information:

Layout: Aultmore.wfl
 Hub Height: 115m
 Height to Blade Tip: 200m
 Nearest Visible Turbine: T8 @ 5052m
 Number of Sets of Tips Visible: 11
 Number of Hubs Visible: 5

Wireline Key:

	Aultmore
	Operational / Under Construction
	Consented
	Proposal (each proposal is coloured individually)
	Scoping




Aultmore Wind Farm Redesign


Cultural Heritage Figure 7.5: Ha' Hillock, motte

BASELINE VISUALISATION 7.5a

WIRELINER DRAWING



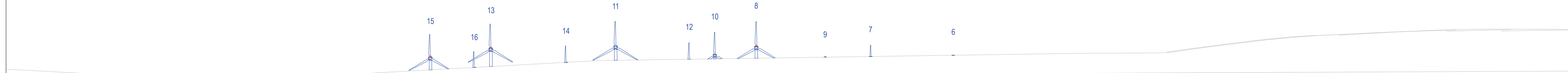
WIRELINER DRAWING



Date November 2023	By SPB		<p>Notes:</p> <ol style="list-style-type: none"> 1) This visualisation is a cylindrical projection panorama; it provides landscape and visual context only. 2) This data has been output directly from the wireline model; it ignores screening effects of woodland and other intervening objects. 3) All directions given as bearings relative to Grid North (BNG). 4) Location map scale: 1:50,000. <p><small>Contains Ordnance Survey data © Crown copyright and database right 2023 © Crown copyright. All rights reserved. 2023 Licence number: 10002565</small></p>	
Image Size 820 x 130mm	QA DT			<p>Viewpoint Information:</p> <p>Grid Reference: 350958E 862782N Ground Height: 78m AOD Direction of Centre of View: 49.2°/139.2° Horizontal Field of View: 90° Vertical Field of View: 14.2° Principal Distance: 522mm</p>
Paper Size 840 x 297mm	Rev -			<p>Layout Information:</p> <p>Layout: Aultmore.wfl Hub Height: 115m Height to Blade Tip: 200m Nearest Visible Turbine: T8 @ 5052m Number of Sets of Tips Visible: 11 Number of Hubs Visible: 5</p>
0107-CH-Visuals.indd		<p>Wireline Key:</p> <ul style="list-style-type: none"> Aultmore Operational / Under Construction Consented Proposal (each proposal is coloured individually) Scoping 		

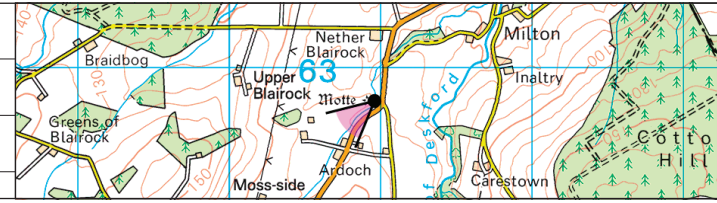


Aultmore Wind Farm Redesign
Cultural Heritage Figure 7.5: Ha' Hillock, motte
BASELINE VISUALISATION 7.5b



Date	November 2023
Image Size	820 x 260mm
Paper Size	840 x 297mm
0107-CH-Visuals.indd	

By	SPB
QA	DT
Rev	-



Notes:

- 1) This visualisation is a planar projection panorama. View flat at a comfortable arm's length.
- 2) This data has been output directly from the wireline model. It ignores screening effects of woodland and other intervening objects.
- 3) All directions given as bearings relative to Grid North (BNG).
- 4) Location map scale: 1:50,000

Contains Ordnance Survey data © Crown copyright and database right 2023
© Crown copyright. All rights reserved. 2023 Licence number: 100020565



Viewpoint Information:

Grid Reference: 350958E 862782N
 Ground Height: 78m AOD
 Direction of Centre of View: 229.2°
 Horizontal Field of View: 53.5°
 Vertical Field of View: 18.2°
 Principal Distance: 812.5mm

Layout Information:


Layout: Aultmore.wfl
 Hub Height: 115m
 Height to Blade Tip: 229.2m
 Nearest Visible Turbine: T8 @ 5052m
 Number of Sets of Tips Visible: 2
 Number of Hubs Visible: 2
 5

Wireline Key:

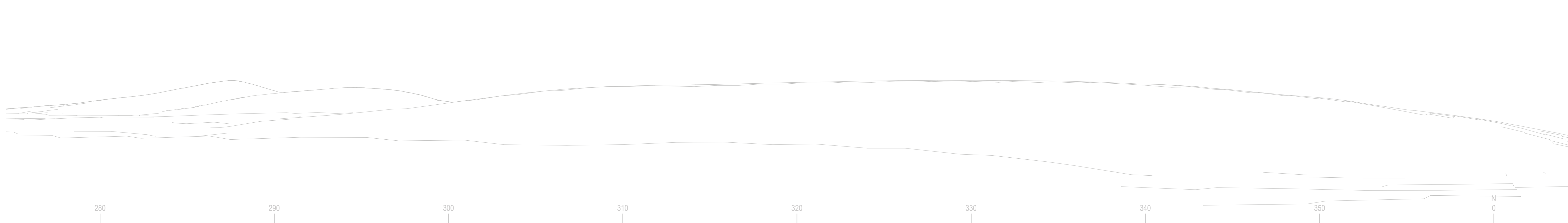
-  Aultmore
-  Operational / Under Construction



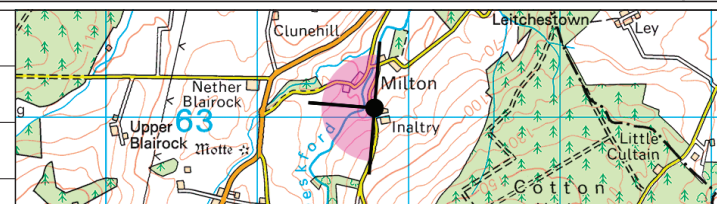
WIRELINER DRAWING



WIRELINER DRAWING



Date November 2023	By SPB
Image Size 820 x 130mm	QA DT
Paper Size 840 x 297mm	Rev -
0107-CH-Visuals.indd	



Notes:
 1) This visualisation is a cylindrical projection panorama; it provides landscape and visual context only.
 2) This data has been output directly from the wireline model; it ignores screening effects of woodland and other intervening objects.
 3) All directions given as bearings relative to Grid North (BNG).
 4) Location map scale: 1:50,000

Contains Ordnance Survey data © Crown copyright and database right 2023
 © Crown copyright. All rights reserved. 2023 Licence number: 10002565

Viewpoint Information:
 Grid Reference: 351774E 863060N
 Ground Height: 59.6m AOD
 Direction of Centre of View: 3
 Horizontal Field of View: 90°
 Vertical Field of View: 14.2°
 Principal Distance: 522mm

Layout Information:
 Layout: Aultmore.wfl
 Hub Height: 115m
 Height to Blade Tip: 200m
 Nearest Visible Turbine: T8 @ 5854m
 Number of Sets of Tips Visible: 2
 Number of Hubs Visible: 2
 11


Wireline Key:

	Aultmore
	Operational / Under Construction
	Consented
	Proposal (each proposal is coloured individually)
	Scoping




Aultmore Wind Farm Redesign
Cultural Heritage Figure 7.6: Inaltry, Castle 30m NNW of
BASELINE VISUALISATION 7.6a

WIRELINER DRAWING



WIRELINER DRAWING



Date November 2023	By SPB
Image Size 820 x 130mm	QA DT
Paper Size 840 x 297mm	Rev -
0107-CH-Visuals.indd	

Notes:
 1) This visualisation is a cylindrical projection panorama; it provides landscape and visual context only.
 2) This data has been output directly from the wireline model; it ignores screening effects of woodland and other intervening objects.
 3) All directions given as bearings relative to Grid North (BNG).
 4) Location map scale: 1:50,000

Viewpoint Information:
 Grid Reference: 351774E 863060N
 Ground Height: 59.6m AOD
 Direction of Centre of View: 49.6°/139.6°
 Horizontal Field of View: 90°
 Vertical Field of View: 14.2°
 Principal Distance: 522mm

Layout Information:
 Layout: Aultmore.wfl
 Hub Height: 115m
 Height to Blade Tip: 200m
 Nearest Visible Turbine: T8 @ 5854m
 Number of Sets of Tips Visible: 12
 Number of Hubs Visible: 11

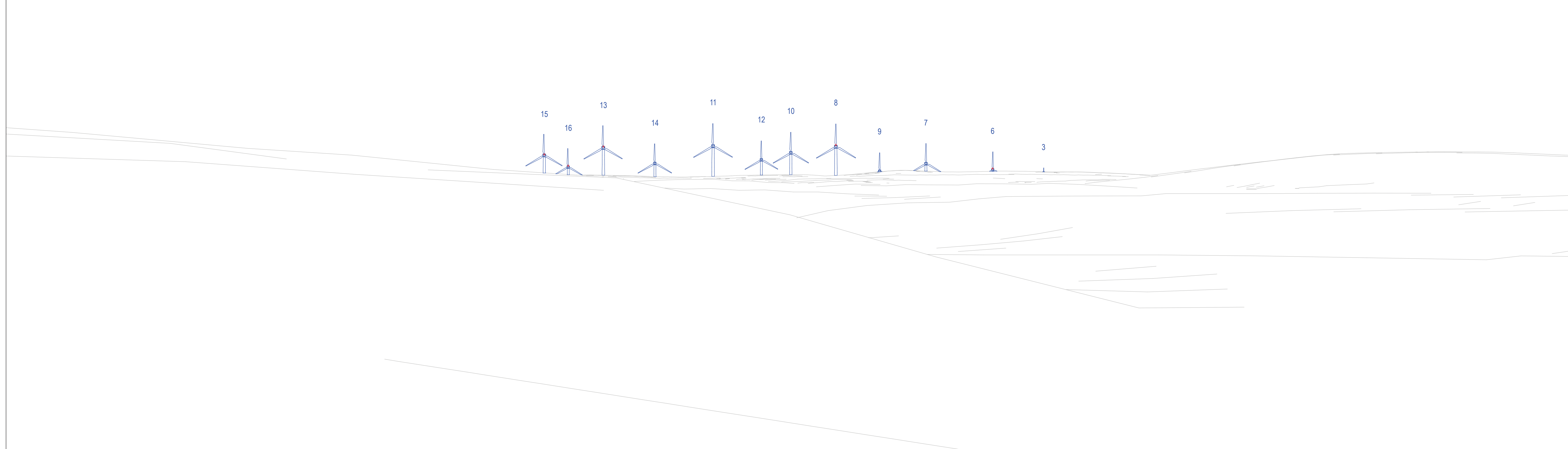
Wireline Key:

 Aultmore
 Operational / Under Construction
 Consented
 Proposal (each proposal is coloured individually)
 Scoping



Aultmore Wind Farm Redesign

**Cultural Heritage Figure 7.6: Inaltry, Castle 30m NNW of
 BASELINE VISUALISATION 7.6b**



Date November 2023	By SPB	
Image Size 820 x 260mm	QA DT	
Paper Size 840 x 297mm	Rev -	

Notes:
 1) This visualisation is a planar projection panorama. View flat at a comfortable arm's length.
 2) This data has been output directly from the wireline model. It ignores screening effects of woodland and other intervening objects.
 3) All directions given as bearings relative to Grid North (BNG).
 4) Location map scale: 1:50,000

Contains Ordnance Survey data © Crown copyright and database right 2023
 © Crown copyright. All rights reserved. 2023 Licence number: 100020565

Viewpoint Information:
 Grid Reference: 351774E 863060N
 Ground Height: 59.6m AOD
 Direction of Centre of View: 229.6°
 Horizontal Field of View: 53.5°
 Vertical Field of View: 18.2°
 Principal Distance: 812.5mm

Layout Information:
 Layout: Aultmore.wfl
 Hub Height: 115m
 Height to Blade Tip: 200m
 Nearest Visible Turbine: T8 @ 5854m
 Number of Sets of Tips Visible: 2
 Number of Hubs Visible: 2
 11


Wireline Key:

 Aultmore
 Operational / Under Construction

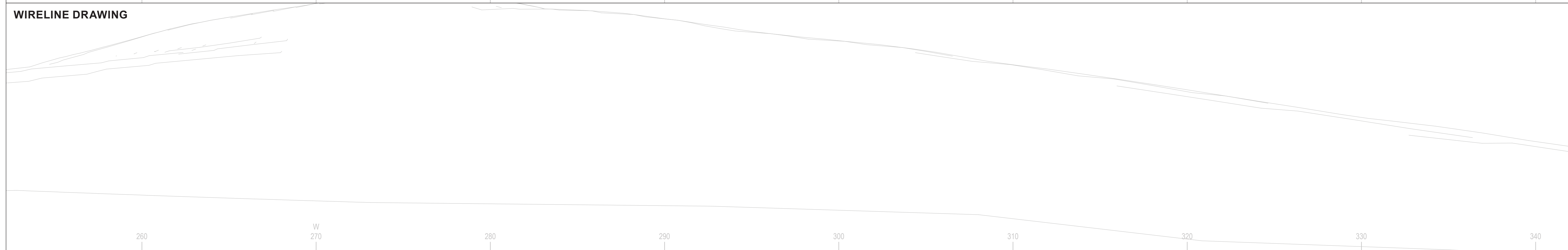


Aultmore Wind Farm Redesign
Cultural Heritage Figure 7.6: Inaltry, Castle 30m NNW of
WIRESLINE VISUALISATION 7.6c

WIRELINER DRAWING



WIRELINER DRAWING



Date November 2023	By SPB		<p>Notes:</p> <ol style="list-style-type: none"> This visualisation is a cylindrical projection panorama; it provides landscape and visual context only. This data has been output directly from the wireline model; it ignores screening effects of woodland and other intervening objects. All directions given as bearings relative to Grid North (BNG). Location map scale: 1:50,000. <p><small>Contains Ordnance Survey data © Crown copyright and database right 2023 © Crown copyright. All rights reserved. 2023 Licence number: 10002565</small></p>
Image Size 820 x 130mm	QA DT		
Paper Size 840 x 297mm	Rev -		

Viewpoint Information:	
Grid Reference:	349815E 864357N
Ground Height:	92.7m AOD
Direction of Centre of View: ³	207.2°/297.2°
Horizontal Field of View:	90°
Vertical Field of View:	14.2°
Principal Distance:	522mm

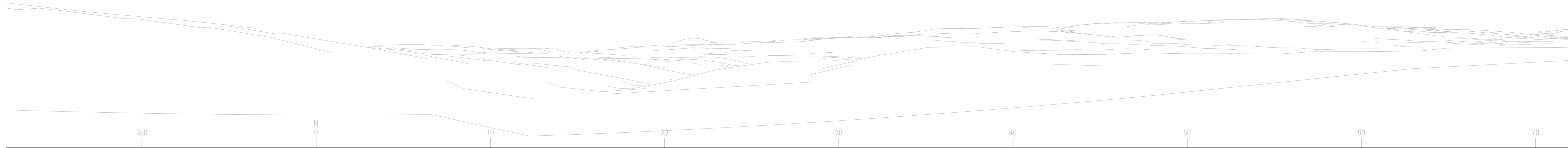
Layout Information:	
Layout:	Aultmore.wfl
Hub Height:	115m
Height to Blade Tip:	200m
Nearest Visible Turbine:	T8 @ 5603m
Number of Sets of Tips Visible: ²	11
Number of Hubs Visible: ²	5

Wireline Key:	
	Aultmore
	Operational / Under Construction
	Consented
	Proposal (each proposal is coloured individually)
	Scoping




Aultmore Wind Farm Redesign
Cultural Heritage Figure 7.7: Davie's Castle, fort
BASELINE VISUALISATION 7.7a

WIRELINE DRAWING



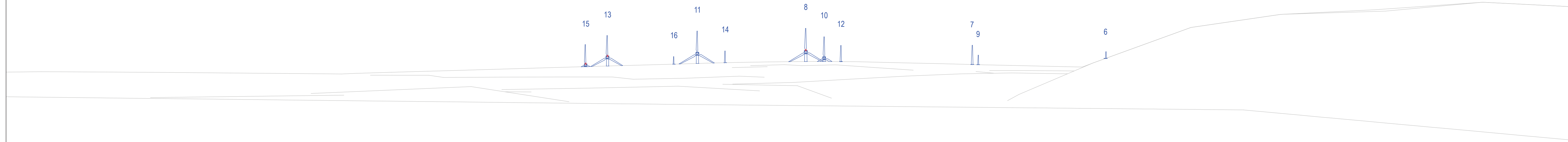
WIRELINE DRAWING



Date November 2023	By SPB		Notes: 1) This visualisation is a cylindrical projection panorama; it provides landscape and visual context only. 2) This data has been output directly from the wireline model; it ignores screening effects of woodland and other intervening objects. 3) All directions given as bearings relative to Grid North (BNG). 4) Location map scale: 1:50,000. Contains Ordnance Survey data © Crown copyright and database right 2023 © Crown copyright. All rights reserved. 2023 Licence number: 10002565	Viewpoint Information: Grid Reference: 349815E 864357N Ground Height: 92.7m AOD Direction of Centre of View: 27.2°/117.2° Horizontal Field of View: 90° Vertical Field of View: 14.2° Principal Distance: 522mm	Layout Information: Layout: Aultmore.wfl Hub Height: 115m Height to Blade Tip: 200m Nearest Visible Turbine: T8 @ 5603m Number of Sets of Tips Visible: 11 Number of Hubs Visible: 5	Wireline Key:
Image Size 820 x 130mm	QA DT					
Paper Size 840 x 297mm	Rev -					



Aultmore Wind Farm Redesign
Cultural Heritage Figure 7.7: Davie's Castle, fort
BASELINE VISUALISATION 7.7b



Date November 2023	By SPB
Image Size 820 x 260mm	QA DT
Paper Size 840 x 297mm	Rev -
0107-CH-Visuals.indd	

Notes:

- 1) This visualisation is a planar projection panorama. View flat at a comfortable arm's length.
- 2) This data has been output directly from the wireline model. It ignores screening effects of woodland and other intervening objects.
- 3) All directions given as bearings relative to Grid North (BNG).
- 4) Location map scale: 1:50,000.

Contains Ordnance Survey data © Crown copyright and database right 2023
© Crown copyright. All rights reserved. 2023 Licence number: 10002565

Viewpoint Information:

Grid Reference: 349815E 864357N
 Ground Height: 92.7m AOD
 Direction of Centre of View: 207.2°
 Horizontal Field of View: 53.5°
 Vertical Field of View: 18.2°
 Principal Distance: 812.5mm

Layout Information:

Layout: Aultmore.wfl
 Hub Height: 115m
 Height to Blade Tip: 207.2m
 Nearest Visible Turbine: T8 @ 5603m
 Number of Sets of Tips Visible: 2
 Number of Hubs Visible: 2
 5

Wireline Key:

Aultmore
 Operational / Under Construction

