
Site Number	1
Site Name	Esgair Draenllwyn Round Cairn I
Type of Site	Round cairn-Prehistoric
SAM/PRN	MG294
HER Number	
Status	Scheduled Monument
Easting	292644
Northing	294424
Community	Carno
Local Authority	Powys
Description	<p>The monument comprises the remains a burial cairn, probably dating to the Bronze Age (c. 2300 - 800 BC) and measures 14m in diameter x 0.4m high and surrounded by a stone circle, set 3m from the cairn edge.</p> <p>The monument is of national importance for its potential to enhance our knowledge of prehistoric burial and ritual practices. The monument is an important relic of a prehistoric funerary and ritual landscape and retains significant archaeological potential, with a strong probability of the presence of both intact burial or ritual deposits, together with environmental and structural evidence. Cairns may be part of a larger cluster of monuments and their importance can further enhanced by their group value.</p> <p>The scheduled area comprises the remains described and areas around them within which related evidence may be expected to survive. It is a circle and measures 25m in diameter, centred on the cairn.</p>

Site Number	2
Site Name	Carreg Hir Standing Stone
Type of Site	Standing stone-Prehistoric
SAM/PRN	MG275
HER Number	
Status	Scheduled Monument
Easting	301417
Northing	296852
Community	Caersws
Local Authority	Powys
Description	<p>The monument comprises the remains of a standing stone, which probably dates to the Bronze Age (c. 2300 - 800 BC) and stands less than 100m from the LLyn Tarw ring cairn and within 1km of the Poachers Ring stone circle, possessing considerable group value.</p> <p>The monument is of national importance for its potential to enhance our knowledge of prehistoric burial and ritual practices. It is an important relic of a prehistoric funerary and ritual landscape and retains significant archaeological potential. There is a strong probability of the presence of intact burial or ritual deposits, together with environmental and structural evidence. Standing stones are often part of a larger cluster of monuments and their importance can further enhanced by their group value.</p>

The scheduled area comprises the remains described and areas around them within which related evidence may be expected to survive. It is a circle and measures 5m in diameter, centred on the stone.

Site Number	3
Site Name	Allt Dolanog Hillfort
Type of Site	Hillfort-Prehistoric
SAM/PRN	MG229
HER Number	
Status	Scheduled Monument
Easting	306423
Northing	313337
Community	Llanfihangel
Local Authority	Powys
Description	<p>The monument comprises the remains of a hillfort, which probably dates to the Iron Age period (c. 800 BC - AD 74, the Roman conquest of Wales). Hillforts are usually located on hilltops and surrounded by a single or multiple earthworks of massive proportions. Hillforts must have formed symbols of power within the landscape, while their function may have had as much to do with ostentation and display as defence. Allt Dolanog is an oval, bivallete enclosure which occupies the most prominent outcrop on Allt Dolanog on unimproved moorland. The defences are strongest on the north and west, where the exterior height of outer and inner banks achieve 1m and 2.3m respectively. The ditch between the two banks is well preserved, rock cut in places and now prone to hold water. The outer ditch is insignificant. Entrances could lie on the north-east or enhanced, but otherwise this side is undefended, where the natural slope is steeper.</p> <p>The monument is of national importance for its potential to enhance our knowledge of later prehistoric defensive organisation and settlement. The site forms an important element within the wider later prehistoric context and within the surrounding landscape. The site is well preserved and retains considerable archaeological potential. There is a strong probability of the presence of evidence relating to chronology, building techniques and functional detail.</p> <p>The scheduled area comprises the remains described and areas around them within which related evidence may be expected to survive.</p>

Site Number	4
Site Name	Yr Allor Cairn
Type of Site	Ring cairn-Prehistoric
SAM/PRN	MG209
HER Number	
Status	Scheduled Monument
Easting	289848
Northing	300405
Community	Llanbrynmair
Local Authority	Powys

Description The monument comprises the remains of a ring cairn of earth and stone, which probably date to the Bronze Age (c. 2300 - 800 BC), situated on the summit of Newydd Fynyddog which measures 14m along its east-west axis and is 13m in width. The edge of the cairn is defined by twelve large boulders laid lengthwise and almost contiguous small stones form the body of the cairn and are visible on the surface between and around the large boulders. The largest of the boulders is some 2m in length. The northeast corner is severely disturbed by excavation leaving a hollow up to 1m depth.

The monument is of national importance for its potential to enhance our knowledge of prehistoric burial and ritual practices. The feature is an important relic of a prehistoric funerary and ritual landscape and retains significant archaeological potential. There is a strong probability of the presence of both intact ritual and burial deposits, together with environmental and structural evidence. Ring cairns may be part of a larger cluster of monuments and their importance can further enhanced by their group value.

The scheduled area comprises the remains described and areas around them within which related evidence may be expected to survive.

Site Number 5
Site Name Root Store at Bon-y-Maen 800m NW of Blaen y Cwm
Type of Site Root store- Post Medieval/Modern
SAM/PRN 94088; 43421; MG218; 19017
HER Number CPAT320406,CPAT320407, CPAT320408, CPAT320409, CPAT333390, CPAT129654,CPAT129655
Status Scheduled Monument
Easting 297859
Northing 303253
Community Llanerfyl
Local Authority Powys
Description The monument consists of the remains of a root store, a building used to prepare and store dry food, probably dating to the medieval or post-medieval period and is associated with the abandoned farmstead of Bon y Maen. The site consists of a passage about 1.0m wide, with drystone retaining walls on each side and large capstones above. The majority of the original structure is still intact and covered with the original turfed earthen mound, measuring c 7.0 x 3.6m externally. At the eastern, uphill end, the passage meets a field wall, and a ventilation-hole has been provided. To the west, the original entrance has been somewhat damaged at its outermost end and the original arrangement is not clear. The passage is at presnet c. 0.55 m deep, but is likely to have been deeper originally. The earthen mound is retained on the south by a stone wall.

The monument is of national importance for its potential to enhance our knowledge of medieval or post-medieval agricultural and subsistence practices. It retains significant archaeological potential, with a strong probability of the presence of associated archaeological features and deposits. The structure itself may be expected to contain archaeological information concerning chronology and building techniques.

The scheduled area comprises the remains described and areas around them within which related evidence may be expected to survive.

Site Number 6
Site Name Gardden Camp & Barrows

Type of Site	Hillfort-Prehistoric
SAM/PRN	MG070
HER Number	
Status	Scheduled Monument
Easting	303355
Northing	308614
Community	Llanerfyl
Local Authority	Powys
Description	<p>The monument comprises the remains of a hillfort, which probably dates to the Iron Age period (c. 800 BC - AD 74, the Roman conquest of Wales). Hillforts are usually located on hilltops and surrounded by a single or multiple earthworks of massive proportions. Hillforts must have formed symbols of power within the landscape, while their function may have had as much to do with ostentation and display as defence. Y Gardden Camp comprises a circular hillfort on the summit of hill. Its defences are univallate, consisting of a bank up to 2.5m high on the exterior face, and between 0.5m to 1.5m high on the interior face. The bank is best preserved on the SE side, on either side of the simple entrance which measures c. 2.3m wide. The encircling outer ditch has been reduced to a level platform, reaching a max. depth of 0.2m. The enclosure measures c. 45m diameter and has steep outer slopes on all except the east side where a bank, measuring up to 0.8m in height, with a weak outer ditch has been constructed across the ridge c. 25m E of the circular enclosure. The scheduled area was extended to the NNW in January 1991 enclosing a sloping area on which two barrows had been noted on air photographs and were stated as being traceable on the ground.</p> <p>The monument is of national importance for its potential to enhance our knowledge of later prehistoric defensive organisation and settlement. The site forms an important element within the wider later prehistoric context and within the surrounding landscape. The site is well preserved and retains considerable archaeological potential. There is a strong probability of the presence of evidence relating to chronology, building techniques and functional detail.</p> <p>The scheduled area comprises the remains described and areas around them within which related evidence may be expected to survive.</p>

Site Number	7
Site Name	Moel Ddolwen Camp
Type of Site	Hillfort-Prehistoric
SAM/PRN	MG149; 303369; 1319
HER Number	CPAT301968, CPAT301969, CPAT301970, CPAT319691, CPAT319692, CPAT319693, CPAT324609
Status	Scheduled Monument
Easting	298895
Northing	307850
Community	Llanerfyl
Local Authority	Powys
Description	<p>The monument comprises the remains of a hillfort, which probably dates to the Iron Age period (c. 800 BC - AD 74, the Roman conquest of Wales). Hillforts are usually located on hilltops and surrounded by a single or multiple earthworks of massive proportions. Hillforts must have formed symbols of power within the landscape, while their function may have had as much to do with ostentation and display as defence. Moel Ddolwen Camp comprises an oval multivallate earthwork on summit of Moel Ddolwen. On the N and W sides the banks have been reduced to 2 scarps with an intervening berm. The average height of the scarp slopes is</p>

c.1.6m on northern side. At the eastern end the outer bank survives to a height of c.0.3m with a maximum width of c.10m. The S side is only defended by steep natural slopes. The enclosed area measures 114m from E-W by 50m N-S. The site is bisected by a stone boundary wall at E side. The site has been ploughed in the past and is now under pasture.

The monument is of national importance for its potential to enhance our knowledge of later prehistoric defensive organisation and settlement. The site forms an important element within the wider later prehistoric context and within the surrounding landscape. The site is well preserved and retains considerable archaeological potential. There is a strong probability of the presence of evidence relating to chronology, building techniques and functional detail.

The scheduled area comprises the remains described and areas around them within which related evidence may be expected to survive.

Site Number	8
Site Name	Gogerddan Camp
Type of Site	Hillfort-Prehistoric
SAM/PRN	MG074
HER Number	
Status	Scheduled Monument
Easting	299310
Northing	312054
Community	Banwy
Local Authority	Powys
Description	

The monument comprises the remains of a hillfort, which probably dates to the Iron Age period (c. 800 BC - AD 74, the Roman conquest of Wales). Hillforts are usually located on hilltops and surrounded by a single or multiple earthworks of massive proportions. Hillforts must have formed symbols of power within the landscape, while their function may have had as much to do with ostentation and display as defence. The hillfort uses the natural defence of the crags on the NW side. A bank, ditch and counterscarp bank is visible on the other sides. The entrance is trebly defended on the E side. A ridge track from the NE circles around the hill on E.

The monument is of national importance for its potential to enhance our knowledge of later prehistoric defensive organisation and settlement. The site forms an important element within the wider later prehistoric context and within the surrounding landscape. The site is well preserved and retains considerable archaeological potential. There is a strong probability of the presence of evidence relating to chronology, building techniques and functional detail.

The scheduled area comprises the remains described and areas around them within which related evidence may be expected to survive.

Site Number	9
Site Name	Maes Llymystyn Camp
Type of Site	Enclosure-Prehistoric
SAM/PRN	MG075
HER Number	
Status	Scheduled Monument

Easting	296984
Northing	311463
Community	Banwy
Local Authority	Powys
Description	<p>The monument consists of the remains of a defended enclosure, which probably dates to the Iron Age period, (c.800BC – AD74, the Roman Conquest of Wales). Inland promontory forts are usually located on a ridge or spur with steep slopes on two or three sides, and artificial ramparts on the level approaches. Alternatively they may have been constructed on a promontory above the confluence of two rivers, or the bend of a meander.</p> <p>Maes Llymystyn Camp is defended by a single 3m high bank and ditch with a counterscarp bank in the west and north. The river provides naturally exploited defences to the south and east. A possible entrance is located in the southwest corner. A C-shaped masonry structure lies on the eastern face of the bank in the south. This may be contemporary with the fort, or may be a later addition related to Llymystyn Hall.</p> <p>The monument is of national importance for its potential to enhance our knowledge of later prehistoric defensive organisation and settlement. The site forms an important element in the wider later prehistoric context and within the surrounding landscape. The site is well preserved and retains considerable archaeological potential. There is a strong probability of the presence of evidence relating to chronology, building techniques and functional detail.</p> <p>The scheduled area comprises the remains described and the areas around them within which related evidence may be expected to survive.</p>

Site Number	10
Site Name	Ffridd yr Ystrad Cairns
Type of Site	Round cairn-Prehistoric
SAM/PRN	MG265
HER Number	
Status	Scheduled Monument
Easting	291857
Northing	299017
Community	Llanbrynmair
Local Authority	Powys
Description	<p>The monument comprises the remains three burial cairns, probably dating to the Bronze Age (c. 2300 - 800 BC). The cairns vary between 6-8m in diameter and average 0.4m in height. The westernmost cairn is notable for the presence of a central burial cist measuring 0.9m x 0.6m, its sides lined by stone slabs. By contrast, the most southerly cairn is undisturbed and the central cairn is accompanied by a small standing stone.</p> <p>The monument is of national importance for its potential to enhance our knowledge of prehistoric burial and ritual practices. The monument is an important relic of a prehistoric funerary and ritual landscape and retains significant archaeological potential, with a strong probability of the presence of both intact burial or ritual deposits, together with environmental and structural evidence. Cairns may be part of a larger cluster of monuments and their importance can further enhanced by their group value.</p> <p>The scheduled area comprises the remains described and areas around them within which related evidence may be expected to survive. It is three circles, all with a diameter of 20m.</p>

Site Number	11
Site Name	Pen y Gorddyn Hillfort
Type of Site	Hillfort-Prehistoric
SAM/PRN	MG238
HER Number	
Status	Scheduled Monument
Easting	308157
Northing	314014
Community	Llanfihangel
Local Authority	Powys
Description	<p>The monument comprises the remains of a hillfort, which probably dates to the Iron Age period (c. 800 BC - AD 74, the Roman conquest of Wales). Hillforts are usually located on hilltops and surrounded by a single or multiple earthworks of massive proportions. Hillforts must have formed symbols of power within the landscape, while their function may have had as much to do with ostentation and display as defence. Pen y Gorddyn comprises a sub circular enclosure of a double bank and ditch with a third bank added on the north and east where the natural slope is gentler. The innermost bank survives as a visible earthwork some 30cm high for its entire circuit save a small section on the north. On the SE, it is incorporated into a hedge bank and it is an impressive 1.5m in height. The inner ditch is visible for the most part, and the outer bank survives on all sides, save the north, as a rounded 30cm high earthwork. The outer ditch is barely apparent, and the additional bank on the N and E is only visible in aerial photographs.</p> <p>The monument is of national importance for its potential to enhance our knowledge of later prehistoric defensive organisation and settlement. The site forms an important element within the wider later prehistoric context and within the surrounding landscape. The site is well preserved and retains considerable archaeological potential. There is a strong probability of the presence of evidence relating to chronology, building techniques and functional detail.</p> <p>The scheduled area comprises the remains described and areas around them within which related evidence may be expected to survive.</p>

Site Number	12
Site Name	Bryn yr Aran Ring Cairn and Ritual Platform
Type of Site	Ring cairn-Prehistoric
SAM/PRN	MG304
HER Number	
Status	Scheduled Monument
Easting	293228
Northing	295790
Community	Carno
Local Authority	Powys
Description	<p>The monument comprises the remains of a ring cairn of earth and stone, which probably date to the Bronze Age (c. 2300 - 800 BC) and measure 10m x 5m x 0.2m high. Excavations have revealed the cairn was built in two phases, with a ritual platform having been added to the cairn at a later date.</p>

The monument is of national importance for its potential to enhance our knowledge of prehistoric burial and ritual practices. The feature is an important relic of a prehistoric funerary and ritual landscape and retains significant archaeological potential. There is a strong probability of the presence of both intact ritual and burial deposits, together with environmental and structural evidence. Ring cairns may be part of a larger cluster of monuments and their importance can further enhanced by their group value.

The scheduled area comprises the remains described and areas around them within which related evidence may be expected to survive. It is a rectangle and measures 15m x 10m.

Site Number	13
Site Name	Esgair Draenllwyn Stone Setting
Type of Site	Stone setting-Prehistoric
SAM/PRN	MG297
HER Number	
Status	Scheduled Monument
Easting	293023
Northing	295053
Community	Carno
Local Authority	Powys
Description	<p>The monument consists of a stone setting, an arrangement of one or more standing stones where the original form of monument unclear, dating to the Late Neolithic or Early Bronze Age. Esgair Draenllwyn Stone Setting measures some 5m by 4m, and is comprised of three edge-set stones 0.3m high.</p> <p>The monument is of national importance for its potential to enhance our knowledge of prehistoric burial and ritual practices. The features are an important relic of a prehistoric funerary and ritual landscape and retain significant archaeological potential. There is a strong probability of the presence of both intact ritual and burial deposits, together with environmental and structural evidence. Stone settings are often part of a larger cluster of monuments and their importance can further enhanced by their group value.</p> <p>The scheduled area comprises the remains described and areas around them within which related evidence may be expected to survive. It is a circle and measures 6m in diameter, centred on SN 9303 9505.</p>

Site Number	14
Site Name	Nant Cwm Gerwyn Cairns
Type of Site	Kerb cairn-Prehistoric
SAM/PRN	MG278
HER Number	
Status	Scheduled Monument
Easting	299587
Northing	298711
Community	Caersws

Local Authority	Powys
Description	<p>The monument comprises the remains of three burial cairns, each with a kerb of edge-set stones defining the edge, which probably dates to the Bronze Age (c.2300 BC - 800 BC). The cairns are within 1km of each other, with Cairn I measuring 8m in diameter and 0.6m high with a central hollow measuring 1m in diameter and 0.25m deep. Cairn II is 10.5m in diameter and 0.7m high and Cairn III is 12m in diameter and 0.7m high.</p> <p>The monument is of national importance for its potential to enhance our knowledge of prehistoric burial and ritual practices. The monument is an important relic of a prehistoric funerary and ritual landscape and retains significant archaeological potential, with a strong probability of the presence of both structural evidence and intact burial or ritual deposits. Kerb cairns may be part of a larger cluster of monuments and their importance can further enhanced by their group value.</p> <p>The scheduled area comprises the remains described and areas around them within which related evidence may be expected to survive. There are three circles, each being centred on a cairn, that around Cairn I measuring 12m in diameter, Cairn II, 15m in diameter and Cairn III, 16m in diameter.</p>

Site Number	15
Site Name	Tryfel Cairns and Stone Setting
Type of Site	Round cairn-Prehistoric
SAM/PRN	MG269
HER Number	
Status	Scheduled Monument
Easting	296999
Northing	316117
Community	Banwy
Local Authority	Powys
Description	<p>The monument comprises the remains three burial cairns (identified A-C) and a stone setting (D), probably dating to the Bronze Age (c. 2300 - 800 BC). The remains run in a NW-SE direction running for 130m. Cairn A is situated at SH 9702 1608 and is the most southerly of the group. It comprises a turf-covered cairn, 4m diameter by 0.3m high, with a small heap of stones at SE end. There is some disturbance by encroachment of slight trackway along SW side. Cairn B is situated at SH 9700 1612 and is the central cairn of the group. It is a partially turf-covered kerb cairn, 4.5m diameter by 0.3m high, with two kerb stones in situ (each 0.8m x 0.3m x 0.4m) and some central disturbance. Cairn C is the most northerly of the group, situated at SH 9694 1615. It forms a prominent turf-covered cairn, 10.5m diameter and 0.7m high with central disturbance (1.0m x 1.5m), and possible kerb stones to SW. A spread of surface stone to SE may be spoil from central disturbance. Stone Setting D is located at SH 9699 1609 and forms a double row of stones running SE from cairn B for 10m towards cairn A. It comprises four prominent uprights (largest 0.5m x 0.15m x 0.3m high), and possibly 8 pairs of stones in all, but not all on a common axis.</p> <p>The monument is of national importance for its potential to enhance our knowledge of prehistoric burial and ritual practices. The monument is an important relic of a prehistoric funerary and ritual landscape and retains significant archaeological potential, with a strong probability of the presence of both intact burial or ritual deposits, together with environmental and structural evidence. Cairns may be part of a larger cluster of monuments and their importance can further enhanced by their group value.</p> <p>The scheduled area comprises the remains described and areas around them within which related evidence may be expected to survive. It is in two parts, area A being a circle 20m in</p>

diameter centred at SH 9694 1615 and area B being a rectangle 80m by 20m with its NE corner abutting the fenceline of the field in which the sites stand.

Site Number	16
Site Name	Gelli Gethin Round Cairn
Type of Site	Round cairn-Prehistoric
SAM/PRN	MG272
HER Number	
Status	Scheduled Monument
Easting	304262
Northing	305921
Community	Llanfair Caereinion
Local Authority	Powys
Description	<p>The monument comprises the remains a burial cairn, probably dating to the Bronze Age (c. 2300 - 800 BC).</p> <p>The monument is of national importance for its potential to enhance our knowledge of prehistoric burial and ritual practices. The monument is an important relic of a prehistoric funerary and ritual landscape and retains significant archaeological potential, with a strong probability of the presence of both intact burial or ritual deposits, together with environmental and structural evidence. Cairns may be part of a larger cluster of monuments and their importance can further enhanced by their group value.</p> <p>The scheduled area comprises the remains described and areas around them within which related evidence may be expected to survive. It is a circle and measures 20m in diameter, centred on the cairn.</p>

Site Number	17
Site Name	Llechwedd Du Round Cairn
Type of Site	Round cairn-Prehistoric
SAM/PRN	MG270
HER Number	
Status	Scheduled Monument
Easting	296763
Northing	316259
Community	Banwy
Local Authority	Powys
Description	<p>The monument comprises the remains a burial cairn, probably dating to the Bronze Age (c. 2300 - 800 BC). Llechwedd Du round cairn is a well-preserved and largely intact example of a Bronze Age burial cairn, measuring 14m in diameter and 0.8m in height. It forms part of a complex with the Tryfel cairns and stone setting (MG269).</p> <p>The monument is of national importance for its potential to enhance our knowledge of prehistoric burial and ritual practices. The monument is an important relic of a prehistoric funerary and ritual landscape and retains significant archaeological potential, with a strong</p>

probability of the presence of both intact burial or ritual deposits, together with environmental and structural evidence. Cairns may be part of a larger cluster of monuments and their importance can further enhanced by their group value.

The scheduled area comprises the remains described and areas around them within which related evidence may be expected to survive. It is a circle and measures 20m in diameter, centred on the cairn.

Site Number	18
Site Name	Cae'r Lloi Round Barrow
Type of Site	Round barrow-Prehistoric
SAM/PRN	MG273
HER Number	
Status	Scheduled Monument
Easting	295305
Northing	312640
Community	Banwy
Local Authority	Powys
Description	<p>The monument comprises the remains of a earthen built round barrow, which probably date to the Bronze Age (c. 2300 - 800 BC) and is situated in a low-lying position. The barrow is circular in shape on plan and has a rounded profile.</p> <p>The monument is of national importance for its potential to enhance our knowledge of prehistoric burial and ritual practices. The features are an important relic of a prehistoric funerary and ritual landscape and retain significant archaeological potential. There is a strong probability of the presence of both intact ritual and burial deposits, together with environmental and structural evidence. Barrows may be part of a larger cluster of monuments and their importance can further enhanced by their group value.</p> <p>The scheduled area comprises the remains described and areas around them within which related evidence may be expected to survive. It is a circle and measures 22m in diameter, centred on the barrow.</p>

Site Number	19
Site Name	Craig y Llyn Mawr Round Cairn
Type of Site	Round cairn-Prehistoric
SAM/PRN	MG277
HER Number	
Status	Scheduled Monument
Easting	299970
Northing	298180
Community	Caersws
Local Authority	Powys
Description	<p>The monument comprises the remains a burial cairn, probably dating to the Bronze Age (c. 2300 - 800 BC) and measures 8m in diameter x 0.6m high.</p>

The monument is of national importance for its potential to enhance our knowledge of prehistoric burial and ritual practices. The monument is an important relic of a prehistoric funerary and ritual landscape and retains significant archaeological potential, with a strong probability of the presence of both intact burial or ritual deposits, together with environmental and structural evidence. Cairns may be part of a larger cluster of monuments and their importance can further enhanced by their group value.

The scheduled area comprises the remains described and areas around them within which related evidence may be expected to survive. It is a circle and measures 20m in diameter, centred on the cairn.

Site Number	20
Site Name	Blaen y Cwm Ring Cairn
Type of Site	Ring cairn-Prehistoric
SAM/PRN	MG279
HER Number	
Status	Scheduled Monument
Easting	298191
Northing	298687
Community	Carno
Local Authority	Powys
Description	<p>The monument comprises the remains of a ring cairn of earth and stone, which probably dates to the Bronze Age (c. 2300 - 800 BC) and measures 12m in diameter x 1m high.</p> <p>The monument is of national importance for its potential to enhance our knowledge of prehistoric burial and ritual practices. The feature is an important relic of a prehistoric funerary and ritual landscape and retains significant archaeological potential. There is a strong probability of the presence of both intact ritual and burial deposits, together with environmental and structural evidence. Ring cairns may be part of a larger cluster of monuments and their importance can further enhanced by their group value.</p> <p>The scheduled area comprises the remains described and areas around them within which related evidence may be expected to survive. It is a circle and measures 20m in diameter, centred on the cairn.</p>

Site Number	21
Site Name	Bryn yr Aran Stone Setting
Type of Site	Stone setting-Prehistoric
SAM/PRN	MG296
HER Number	
Status	Scheduled Monument
Easting	293499
Northing	295635
Community	Carno
Local Authority	Powys

Description The monument consists of a stone setting, an arrangement of one or more standing stones where the original form of monument unclear, dating to the Late Neolithic or Early Bronze Age. It measures 30m x 7m and is comprised of five edge-set stones 0.5m high.

The monument is of national importance for its potential to enhance our knowledge of prehistoric burial and ritual practices. The features are an important relic of a prehistoric funerary and ritual landscape and retain significant archaeological potential. There is a strong probability of the presence of both intact ritual and burial deposits, together with environmental and structural evidence. Stone settings are often part of a larger cluster of monuments and their importance can further enhanced by their group value.

The scheduled area comprises the remains described and areas around them within which related evidence may be expected to survive. It is a square and measures 35m square.

Site Number 22

Site Name Round Hut 700m NNE of Garreg Hir

Type of Site Hut circle settlement-Prehistoric

SAM/PRN MG338

HER Number

Status Scheduled Monument

Easting 299708

Northing 298181

Community Caersws

Local Authority Powys

Description This well-preserved round hut probably dates to the Bronze Age (c. 2300 - 700 BC). It is defined by a sub-circular stone and earth bank that encloses a level interior, with an entrance on the NNW side. It has an internal diameter of 5m, with the earth and stone bank being 0.4m high and up to 2m wide.

Given its undisturbed condition, there is a strong probability that evidence relating to chronology, layout, building techniques and functional detail will survive in good condition. In view of this the monument has potential to enhance our knowledge of prehistoric organisation and settlement.

The area scheduled comprises the remains described and an area around which related evidence may be expected to survive. The scheduled area is circular in shape on plan and measures 16m in diameter and is located at NGR SN99708/98181.

Site Number 23

Site Name Round Hut 400m NE of Garreg Hir

Type of Site Hut circle settlement-Prehistoric

SAM/PRN MG339

HER Number

Status Scheduled Monument

Easting 299770

Northing 297840

Community	Caersws
Local Authority	Powys
Description	<p>This well-preserved round hut probably dates to the Bronze Age (c. 2300 - 700 BC). It is defined by a sub-circular stone and earth bank that encloses a level interior, with an entrance on the N side. It has an internal diameter of 5m, with the earth and stone bank being 0.3m high and up to 1.5m wide.</p> <p>Given its undisturbed condition, there is a strong probability that evidence relating to chronology, layout, building techniques and functional detail will survive in good condition. In view of this the monument has potential to enhance our knowledge of prehistoric organisation and settlement.</p> <p>The area scheduled comprises the remains described and an area around which related evidence may be expected to survive. The scheduled area is circular in shape on plan and measures 14m in diameter and is located at NGR SN99769/97840.</p>

Site Number	24
Site Name	Llyn y Tarw ritual complex
Type of Site	Stone circle-Prehistoric
SAM/PRN	MG258
HER Number	
Status	Scheduled Monument
Easting	302540
Northing	297580
Community	Aberhafesp
Local Authority	Powys
Description	<p>The monument comprises a group of associated funerary and ritual monuments, probably dating from the Bronze Age (c.2300 BC - 800 BC) and situated to the E of Llyn y Tarw, within open moorland on the upland plateau of Bryn y Fawnog. The group comprises a large stone circle, at least four small burial cairns and a small stone alignment.</p> <p>The monument is of national importance for its potential to enhance our knowledge of prehistoric ritual practices. The monument is well preserved and is an important relic of a prehistoric funerary and ritual landscape. It retains significant archaeological potential, with a strong probability of the presence of associated archaeological features and deposits. The extensive surviving Bronze Age ritual landscape contained within this upland plateau - including several large round barrows, platform cairns and standing stones - further increases the importance of this central group.</p> <p>The area to be scheduled comprises the remains described and an area around them within which related evidence may be expected to survive. It is circular and measures 275m in diameter.</p>

Site Number	25
Site Name	Cefn Llydan Circle
Type of Site	Stone circle-Prehistoric
SAM/PRN	MG260

HER Number

Status Scheduled Monument

Easting 305721

Northing 297200

Community Tregynon

Local Authority Powys

Description The monument comprises the remains of a stone circle, which probably date to the Bronze Age (c. 2300 - 800 BC). Cefn Llydan is oval in shape and is defined by a low stony bank 1m wide and 0.2m high. Four stones are present within the circle, probably original, but not in their original positions which appear to be marked by a series of hollows in the bank. Stony areas in the interior of the circle may be small burial cairns.

The monument is of national importance for its potential to enhance our knowledge of prehistoric burial and ritual practices. The features are an important relic of a prehistoric funerary and ritual landscape and retain significant archaeological potential. There is a strong probability of the presence of both intact ritual and burial deposits, together with environmental and structural evidence. Stone circles are often part of a larger cluster of monuments and their importance can further enhanced by their group value.

The scheduled area comprises the remains described and areas around them within which related evidence may be expected to survive. It is a circle and measures 40m in diameter, centred on the circle.

Site Number 26

Site Name Llyn y Tarw Cairn

Type of Site Round cairn-Prehistoric

SAM/PRN MG259

HER Number

Status Scheduled Monument

Easting 302039

Northing 297537

Community Aberhafesp

Local Authority Powys

Description The monument comprises the remains a burial cairn, probably dating to the Bronze Age (c. 2300 - 800 BC) and measuring 7.6m in diameter and standing up to 0.7m high.

The monument is of national importance for its potential to enhance our knowledge of prehistoric burial and ritual practices. The monument is an important relic of a prehistoric funerary and ritual landscape and retains significant archaeological potential, with a strong probability of the presence of both intact burial or ritual deposits, together with environmental and structural evidence. Cairns may be part of a larger cluster of monuments and their importance can further enhanced by their group value.

The scheduled area comprises the remains described and areas around them within which related evidence may be expected to survive. It is a circle and measures 18m in diameter, centred on the cairn.

Site Number	27
Site Name	Pen y Groes Uchaf Cairn
Type of Site	Round cairn-Prehistoric
SAM/PRN	MG261
HER Number	
Status	Scheduled Monument
Easting	303190
Northing	298352
Community	Aberhafesp
Local Authority	Powys
Description	<p>The monument comprises the remains a burial cairn, probably dating to the Bronze Age (c. 2300 - 800 BC) and is located on the Mynydd Bwlch-y-gors ridge. The cairn is constructed of small to medium sized stones, now mostly grassed over and measures 18m in diameter and stands to over 1m in height. A central hollow is testimony to the past removal of some of the cairn stones but the bulk of the structure remains unaffected.</p>

The monument is of national importance for its potential to enhance our knowledge of prehistoric burial and ritual practices. The monument is an important relic of a prehistoric funerary and ritual landscape and retains significant archaeological potential, with a strong probability of the presence of both intact burial or ritual deposits, together with environmental and structural evidence. Cairns may be part of a larger cluster of monuments and their importance can further enhanced by their group value.

The scheduled area comprises the remains described and areas around them within which related evidence may be expected to survive. It is a circle and measures 25m in diameter, centred on the cairn.

Site Number	28
Site Name	Gaer Roman Site
Type of Site	Fort-Roman
SAM/PRN	MG009
HER Number	
Status	Scheduled Monument
Easting	310582
Northing	304404
Community	Llanfair Caereinion
Local Authority	Powys
Description	<p>The monument comprises the remains of an earthwork/stone-built enclosure. The date or precise nature of the enclosure is unknown, but it is possibly Roman in origin. The enclosure lies at an altitude of 305m OD on Gibbet Hill, 2 kms south of Llanfair Caereinion. Known locally as Y Gaer, it lies on the ridge south of the River Banwy, 12 kms north-west of Forden Gaer. No Roman road has yet been shown to follow the Banwy valley, but it remains a possibility. The site, which measures 50.9 by 46.3m, encloses an area of 0.24 hectares (0.59 acres). Its rampart and ditch have never been ploughed. Excavation in 1962 showed that the site was unfinished. The turf-faced rampart was 3.4m wide, fronted by a ditch 2.5m wide and 1m deep; there was a single entrance, 3.4m wide, in the east side. Nothing was found in the interior; no road had been laid and no gate built. The post-holes for the rampart walk had been filled in without</p>

posts being inserted. Outside the enclosure to the east lay a low mound of burnt material 22m across. If the site is Roman in date, then signalling is the only feasible purpose, but the plans seem not to have been completed. The mound of burnt soil and charcoal is most likely to represent clearance of the site before construction. In the absence of finds from the later excavation, the Roman date must be regarded as unproven.

The monument is of national importance for its potential to enhance our knowledge of later prehistoric defensive organisation and settlement. The site forms an important element within the wider later prehistoric context and within the surrounding landscape. The site is well preserved and retains considerable archaeological potential. There is a strong probability of the presence of evidence relating to chronology, building techniques and functional detail.

The scheduled area comprises the remains described and areas around them within which related evidence may be expected to survive.

Site Number	29
Site Name	Caer Noddfa
Type of Site	Enclosure-Medieval
SAM/PRN	MG052
HER Number	
Status	Scheduled Monument
Easting	296245
Northing	296571
Community	Carno
Local Authority	Powys
Description	<p>The monument comprises the remains of an earthwork/stone-built enclosure. The date or precise nature of the enclosure is unknown, but it is likely to be later prehistoric, Roman or medieval. Caer Noddfa comprises a large, sub-rectangular enclosure situated in pasture on floodplain of R Carno bounded by very slight bank c0.5m high on W, NW and S sides, with a slight trace of a ditch on NW. The N side is occupied by a post-medieval earthen field bank which runs for c20m and which may include the original enclosure bank, measuring 4m wide and 0.2m high. The SE side is no longer traceable. In the NW of the enclosure the site of a building excavated in 1965 by Putnam is visible as a roughly rectangular hollow enclosed by a bank c8m wide, 0.3m high on SE side and 4.0m wide and 0.4m high on the NE side, interpreted as a medieval hospice. However, a small trial trench was put across the W corner of the bank in 1909 which revealed a Roman-type V-shaped ditch. There is some argument as to whether the site represents a Roman Fort or a hospice of the Knights of St John.</p> <p>The monument is of national importance for its potential to enhance our knowledge of later prehistoric defensive organisation and settlement. The site forms an important element within the wider later prehistoric context and within the surrounding landscape. The site is well preserved and retains considerable archaeological potential. There is a strong probability of the presence of evidence relating to chronology, building techniques and functional detail.</p> <p>The scheduled area comprises the remains described and areas around them within which related evidence may be expected to survive.</p>

Site Number	30
Site Name	Ceffig Caerau Stone Circle

Type of Site	Stone circle-Prehistoric
SAM/PRN	MG066
HER Number	
Status	Scheduled Monument
Easting	290283
Northing	300503
Community	Llanbrynmair
Local Authority	Powys
Description	<p>The monument comprises the remains of a stone circle, which probably date to the Bronze Age (c. 2300 - 800 BC). The circle comprises 8 recumbent stones lying in animal-worn hollows on unimproved moorland. The stones are unevenly spaced and each measures between 1.2m - 2.0m.</p> <p>The monument is of national importance for its potential to enhance our knowledge of prehistoric burial and ritual practices. The features are an important relic of a prehistoric funerary and ritual landscape and retain significant archaeological potential. There is a strong probability of the presence of both intact ritual and burial deposits, together with environmental and structural evidence. Stone circles are often part of a larger cluster of monuments and their importance can further enhanced by their group value.</p> <p>The scheduled area comprises the remains described and areas around them within which related evidence may be expected to survive.</p>

Site Number	31
Site Name	Lled Croen-yr-Ych Stone Circle
Type of Site	Stone circle-Prehistoric
SAM/PRN	MG068
HER Number	
Status	Scheduled Monument
Easting	290403
Northing	300562
Community	Llanbrynmair
Local Authority	Powys
Description	<p>The monument comprises the remains of a stone circle, which probably date to the Bronze Age (c. 2300 - 800 BC). The circle comprises five stones with two additional outlying stones.</p> <p>The monument is of national importance for its potential to enhance our knowledge of prehistoric burial and ritual practices. The features are an important relic of a prehistoric funerary and ritual landscape and retain significant archaeological potential. There is a strong probability of the presence of both intact ritual and burial deposits, together with environmental and structural evidence. Stone circles are often part of a larger cluster of monuments and their importance can further enhanced by their group value.</p> <p>The scheduled area comprises the remains described and areas around them within which related evidence may be expected to survive.</p>

Site Number	32
Site Name	Maes Dyfnant Round Cairn
Type of Site	Round cairn-Prehistoric
SAM/PRN	MG133
HER Number	
Status	Scheduled Monument
Easting	301481
Northing	316287
Community	Llanwddyn
Local Authority	Powys
Description	<p>The monument comprises the remains a burial cairn, probably dating to the Bronze Age (c. 2300 - 800 BC). The monument takes the form of a circular stone cairn 22m diameter and up to 2.0m high. The centre has been hollowed out. There are traces of a stone kerb on the SE side. It is situated alongside River Vyrnwy.</p> <p>The monument is of national importance for its potential to enhance our knowledge of prehistoric burial and ritual practices. The monument is an important relic of a prehistoric funerary and ritual landscape and retains significant archaeological potential, with a strong probability of the presence of both intact burial or ritual deposits, together with environmental and structural evidence. Cairns may be part of a larger cluster of monuments and their importance can further enhanced by their group value.</p> <p>The scheduled area comprises the remains described and areas around them within which related evidence may be expected to survive.</p>

Site Number	33
Site Name	Pencad Cymru Cairn
Type of Site	Round cairn-Prehistoric
SAM/PRN	MG164
HER Number	
Status	Scheduled Monument
Easting	298935
Northing	309330
Community	Banwy
Local Authority	Powys
Description	<p>The monument comprises the remains a burial cairn, probably dating to the Bronze Age (c. 2300 - 800 BC). Pencad Cymru Cairn comprises a disturbed cairn situated on moorland at NE end of summit of broad ridge known as Pen Coed. The cairn measures c 16m and height approx. 0.9m. The centre has been mutilated, a depression c 6m across x 0.5m deep having been excavated, and a modern marker cairn has been built on the SW quadrant using loose stones from the cairn. There is no visible surrounding ditch/kerb.</p> <p>The monument is of national importance for its potential to enhance our knowledge of prehistoric burial and ritual practices. The monument is an important relic of a prehistoric funerary and ritual landscape and retains significant archaeological potential, with a strong probability of the presence of both intact burial or ritual deposits, together with environmental and structural evidence. Cairns may be part of a larger cluster of monuments and their importance can further enhanced by their group value.</p>

The scheduled area comprises the remains described and areas around them within which related evidence may be expected to survive.

Site Number	34
Site Name	Domen Fawr Castle Mound Tafolwern
Type of Site	Motte-Medieval
SAM/PRN	MG065
HER Number	
Status	Scheduled Monument
Easting	289103
Northing	302636
Community	Llanbrynmair
Local Authority	Powys
Description	<p>The monument comprises the remains of a motte and bailey castle, a military stronghold built during the medieval period. A motte and bailey castle comprises a large conical or pyramidal mound of soil or stone (the motte) surrounded by, or adjacent to, one or more embanked enclosures (the bailey). Both may be surrounded by wet or dry ditches and could be further strengthened with palisades, revetments, and/or a tower on top of the motte. Domen Fawr Tafolwern was the castle of the Welsh prince and poet Owern Cyfeiliog (d. AD1197). The motte stands at the confluence of two rivers, with roads running around its base on the north-west and south-east sides. It stands to a height of c.6m and measures 40m in diameter at its base, and 19m across the summit. Mill Cottage has been built within the bailey enclosure, and the line of the ditch is now obscured.</p> <p>The monument is of national importance for its potential to enhance our knowledge of medieval defensive organisation. The well-preserved monument forms an important element within the wider medieval context and the structure itself may be expected to contain archaeological information relating to chronology, building techniques and functional detail.</p> <p>The scheduled area comprises the remains described and areas around them within which related evidence may be expected to survive.</p>

Site Number	35
Site Name	Wyle Cop Camp
Type of Site	Enclosure-Prehistoric
SAM/PRN	MG123
HER Number	
Status	Scheduled Monument
Easting	302347
Northing	294547
Community	Caersws
Local Authority	Powys
Description	The monument comprises the remains of an earthwork/stone-built enclosure. The date or

precise nature of the enclosure is unknown, but it is likely to be later prehistoric. The enclosure is situated on a hillslope and is bounded on the west by steep-sided valley. On the north side the defences comprise of two substantial ramparts. The ramparts have a maximum height of 3.7m and there is an intervening ditch. To the south, beyond the scheduled area defined by a modern hedge, there are no signs of defences, but the ground falls sharply away and probably formed the southern limit of the enclosure.

The monument is of national importance for its potential to enhance our knowledge of later prehistoric defensive organisation and settlement. The site forms an important element within the wider later prehistoric context and within the surrounding landscape. The site is well preserved and retains considerable archaeological potential. There is a strong probability of the presence of evidence relating to chronology, building techniques and functional detail.

The scheduled area comprises the remains described and areas around them within which related evidence may be expected to survive.

Site Number	36
Site Name	Cae'r-Mynach Round Cairn
Type of Site	Round cairn-Prehistoric
SAM/PRN	MG128
HER Number	
Status	Scheduled Monument
Easting	303908
Northing	314852
Community	Banwy
Local Authority	Powys
Description	<p>The monument comprises the remains a burial cairn, probably dating to the Bronze Age (c. 2300 - 800 BC). The monument forms a low mound 22m diameter and up to 1m high. The mound is fairly flat with an uneven surface and patches of large stones. It is situated on flat meadowland near the banks of the River Vrynwy.</p>

The monument is of national importance for its potential to enhance our knowledge of prehistoric burial and ritual practices. The monument is an important relic of a prehistoric funerary and ritual landscape and retains significant archaeological potential, with a strong probability of the presence of both intact burial or ritual deposits, together with environmental and structural evidence. Cairns may be part of a larger cluster of monuments and their importance can further enhanced by their group value.

The scheduled area comprises the remains described and areas around them within which related evidence may be expected to survive.

Site Number	37
Site Name	Mynydd Dyfnant Stone Alignment
Type of Site	Stone alignment-Prehistoric
SAM/PRN	MG134
HER Number	
Status	Scheduled Monument

Easting	298518
Northing	315758
Community	Banwy
Local Authority	Powys
Description	<p>The monument comprises the remains of a stone alignment, probably dating to the Bronze Age (c.2300 BC - 800 BC). The alignment stands on the southeast facing slopes of Mynydd Dyfnant in the Dyfnant Forest. It consists of eleven visible stones in a curving line, elements of which may have originally formed part of a stone circle or sepulchral structure. Most of the stones are recumbent, but the largest upright stands to a height of 1.6m and is leaning.</p> <p>The monument is of national importance for its potential to enhance our knowledge of prehistoric burial and ritual practices. It is an important relic of a prehistoric funerary and ritual landscape and retain significant archaeological potential, with a strong probability of the presence of both intact burial and ritual deposits and environmental and structural evidence. Stone alignments are often part of a larger cluster of monuments and their importance can further enhanced by their group value.</p> <p>The scheduled area comprises the remains described and areas around them within which related evidence may be expected to survive.</p>

Site Number	38
Site Name	Cross-Incised Stone (Now in Carno Church)
Type of Site	Cross-marked stone-Early Historic
SAM/PRN	MG146
HER Number	
Status	Scheduled Monument
Easting	295729
Northing	297295
Community	Carno
Local Authority	Powys
Description	<p>The monument consists of an inscribed stone, a commemorative monument in the form of a stone which has been inscribed with symbols, probably dating to the medieval period. Dressed stone measuring 1.88m tall, 0.43m wide, 0.2m thick, with a wheel-cross on one face.</p> <p>The monument is of national importance for its potential to enhance our knowledge of the organisation and practice of medieval Christianity. It retains significant archaeological potential, with a strong probability of the presence of associated archaeological features and deposits. An inscribed stone may be part of a larger cluster of monuments and their importance can further enhanced by their group value.</p> <p>The scheduled area comprises the remains described and areas around them within which related evidence may be expected to survive.</p>

Site Number	39
Site Name	Y Capel Stone Circle
Type of Site	Stone circle-Prehistoric
SAM/PRN	MG179

HER Number

Status Scheduled Monument

Easting 299937

Northing 300098

Community Dwyriw

Local Authority Powys

Description The monument comprises the remains of a stone circle, which probably dates to the Bronze Age (c. 2300 - 800 BC).

The monument is of national importance for its potential to enhance our knowledge of prehistoric burial and ritual practices. The features are an important relic of a prehistoric funerary and ritual landscape and retain significant archaeological potential. There is a strong probability of the presence of both intact ritual and burial deposits, together with environmental and structural evidence. Stone circles are often part of a larger cluster of monuments and their importance can further enhanced by their group value.

The scheduled area comprises the remains described and areas around them within which related evidence may be expected to survive.

Site Number 40

Site Name Pentre Camp

Type of Site Hillfort-Prehistoric

SAM/PRN MG124

HER Number

Status Scheduled Monument

Easting 311734

Northing 309567

Community Llangyniew

Local Authority Powys

Description The monument comprises the remains of a hillfort or defended enclosure, which probably dates to the Iron Age period (c. 800 BC - AD 74, the Roman conquest of Wales). Hillforts are usually located on hilltops and surrounded by a single or multiple earthworks. Hillforts formed symbols of power within the landscape, while their function may have had as much to do with ostentation and display as defence. Pentre Camp is situated at the western end of a NE-SW aligned ridge. It is a small, oval, multivallate contour hillfort, measuring c.74m x 48m, with five ramparts in the south and east, and three in the north and west. The third and fourth ramparts are linked in the east to form an in-turned entrance. Stretches of stone within the field boundaries where they cross the ramparts may have formed part of the original defensive structures. A possible outwork has been identified to the north, close to a water source.

The monument is of national importance for its potential to enhance our knowledge of later prehistoric defensive organisation and settlement. The site forms an important element within the wider later prehistoric context and within the surrounding landscape. The site is well preserved and retains considerable archaeological potential. There is a strong probability of the presence of evidence relating to chronology, building techniques and functional detail.

The scheduled area comprises the remains described and areas around them within which related evidence may be expected to survive.

Site Number	41
Site Name	Site 300m SW of Tan-Ilan (revealed by aerial photography)
Type of Site	Hillfort-Prehistoric
SAM/PRN	MG203
HER Number	
Status	Scheduled Monument
Easting	310600
Northing	307187
Community	Llanfair Caereinion
Local Authority	Powys
Description	<p>The monument consists of the remains of a defended enclosure, which probably dates to the Iron Age period, (c.800BC – AD74, the Roman Conquest of Wales). The site consists of a sub-circular, trivallate enclosure c.200m in diameter with narrow spaced outer ramparts. The innermost enclosure survives as an earthwork, although in a degraded state. The enclosure is set upon a gently sloping plateau above the Afon Banwy.</p> <p>The monument is of national importance for its potential to enhance our knowledge of later prehistoric defensive organisation and settlement. The site forms an important element in the wider later prehistoric context and within the surrounding landscape.</p> <p>The scheduled area comprises the remains described and the areas around them within which related evidence may be expected to survive.</p>

Site Number	42
Site Name	Ring Cairn 540m SW of Llyn y Tarw
Type of Site	Ring cairn-Prehistoric
SAM/PRN	MG180
HER Number	
Status	Scheduled Monument
Easting	301372
Northing	296999
Community	Caersws
Local Authority	Powys
Description	<p>The monument comprises the remains of a ring cairn of earth and stone, which probably date to the Bronze Age (c. 2300 - 800 BC), which is 540m southwest of Llyn Tarw and measures 19m along its north south axis and has a width of 18m. The ring is defined by a bank that varies between 0.3m and 0.6m in height and has a maximum width of 2.5m. The bank is composed of stones, some of which are quite large; there is no sign of an external ditch.</p> <p>The monument is of national importance for its potential to enhance our knowledge of prehistoric burial and ritual practices. The feature is an important relic of a prehistoric funerary and ritual landscape and retains significant archaeological potential. There is a strong probability of the presence of both intact ritual and burial deposits, together with environmental and structural evidence. Ring cairns may be part of a larger cluster of monuments and their importance can further enhanced by their group value.</p>

The scheduled area comprises the remains described and areas around them within which related evidence may be expected to survive.

Site Number	43
Site Name	Castell Carno
Type of Site	Hillfort-Prehistoric
SAM/PRN	MG205
HER Number	
Status	Scheduled Monument
Easting	294912
Northing	296098
Community	Carno
Local Authority	Powys
Description	<p>The monument comprises the remains of a hillfort, which probably dates to the Iron Age period (c. 800 BC - AD 74, the Roman conquest of Wales). Hillforts are usually located on hilltops and surrounded by a single or multiple earthworks of massive proportions. Hillforts must have formed symbols of power within the landscape, while their function may have had as much to do with ostentation and display as defence. The remains consist of an incomplete circuit of earthwork bank and ditch. These defences are best preserved and most fully formed on the west and north sides with a rise of about 2.5m from the bottom of the ditch to the top of the bank. Animal erosion in places exposed up to seven courses of dry stone retaining wall. The defences are absent on the southern side.</p> <p>The monument is of national importance for its potential to enhance our knowledge of later prehistoric defensive organisation and settlement. The site forms an important element within the wider later prehistoric context and within the surrounding landscape. The site is well preserved and retains considerable archaeological potential. There is a strong probability of the presence of evidence relating to chronology, building techniques and functional detail.</p> <p>The scheduled area comprises the remains described and areas around them within which related evidence may be expected to survive.</p>

Site Number	44
Site Name	Llysun Motte and Bailey
Type of Site	Motte & Bailey-Medieval
SAM/PRN	MG072
HER Number	
Status	Scheduled Monument
Easting	303150
Northing	310076
Community	Llanerfyl
Local Authority	Powys
Description	<p>The monument comprises the remains of a motte and bailey castle, constructed upon a natural elongated hillock, in the valley of the Afon Banwy. The motte lies to the northeast, with an associated lower platform and bailey to the southwest. The motte stands 4m above the</p>

surrounding pasture, and is separated from the lower platform by a ditch (now substantially infilled with eroded motte material). The nature and characteristics of this monument suggest that it is of Welsh construction, as opposed to Anglo-Norman.

The monument is of national importance for its potential to enhance our knowledge of medieval defensive practices. The monument is an important relic of a wider medieval landscape. Despite historically recent severe erosion, it retains significant archaeological potential, with a strong probability of the presence of both structural evidence and intact associated deposits.

The scheduled area comprises the remains described and areas around them within which related evidence may be expected to survive.

Site Number	45
Site Name	Lluest Uchaf Cairns and Stone Row
Type of Site	Stone Row-Prehistoric
SAM/PRN	MG276
HER Number	
Status	Scheduled Monument
Easting	300049
Northing	298329
Community	Caersws
Local Authority	Powys
Description	<p>The monument comprises the remains of a stone row and two cairns, which probably date to the Bronze Age (c. 2300 - 800 BC) and are aligned N-S, over an area of 60m. The individual monuments are identified A-C. Item A is a row of 15 upright stones, 12m long and running N-S. All the stones are aligned N-S except the central one which is aligned E-W. The largest, most southerly stone stands 1.0m high and leans to W. Item B is a turfed-over round cairn, 10m in diameter and 0.3m high. The site is undisturbed. There is stone visible on the surface on the S, W and N sides of the cairn. Item C is a small, turfed-over oval cairn, 5.0m (N-S) by 4.0m (E-W) and 0.3m high, bounded on the long axes by shallow ditches 1.0m wide. The site is undisturbed. Surface stone visible on the W side.</p>

The monument is of national importance for its potential to enhance our knowledge of prehistoric burial and ritual practices. The features are an important relic of a prehistoric funerary and ritual landscape and retain significant archaeological potential. There is a strong probability of the presence of both intact ritual and burial deposits, together with environmental and structural evidence. Stone rows are often part of a larger cluster of monuments and their importance can further enhanced by their group value.

The scheduled area comprises the remains described and areas around them within which related evidence may be expected to survive. It is a rectangle measuring 65m x 20m.

Site Number	46
Site Name	Pen y Groes Isaf Round Cairn
Type of Site	Round cairn-Prehistoric
SAM/PRN	MG289
HER Number	

Status	Scheduled Monument
Easting	303573
Northing	298693
Community	Dwyriv
Local Authority	Powys
Description	The monument comprises the remains a burial cairn, probably dating to the Bronze Age (c. 2300 - 800 BC) and measures 18m in diameter and 1.4m high.

The monument is of national importance for its potential to enhance our knowledge of prehistoric burial and ritual practices. The monument is an important relic of a prehistoric funerary and ritual landscape and retains significant archaeological potential, with a strong probability of the presence of both intact burial or ritual deposits, together with environmental and structural evidence. Cairns may be part of a larger cluster of monuments and their importance can further enhanced by their group value.

The scheduled area comprises the remains described and areas around them within which related evidence may be expected to survive. It is a circle and measures 20m in diameter, centred on the cairn.

Site Number	47
Site Name	Esgair Draenllwyn Round Cairn II
Type of Site	Round cairn-Prehistoric
SAM/PRN	MG295
HER Number	
Status	Scheduled Monument
Easting	292964
Northing	294818
Community	Carno
Local Authority	Powys
Description	The monument comprises the remains a burial cairn, probably dating to the Bronze Age (c. 2300 - 800 BC) and measures 7m in diameter x0.3m high.

The monument is of national importance for its potential to enhance our knowledge of prehistoric burial and ritual practices. The monument is an important relic of a prehistoric funerary and ritual landscape and retains significant archaeological potential, with a strong probability of the presence of both intact burial or ritual deposits, together with environmental and structural evidence. Cairns may be part of a larger cluster of monuments and their importance can further enhanced by their group value.

The scheduled area comprises the remains described and areas around them within which related evidence may be expected to survive. It is a circle and measures 10m in diameter, centred on the cairn.

Site Number	48
Site Name	Blaen y Cwm Round Cairns
Type of Site	Round cairn-Prehistoric

SAM/PRN	MG293
HER Number	
Status	Scheduled Monument
Easting	292105
Northing	296036
Community	Carno
Local Authority	Powys
Description	<p>The monument comprises the remains two burial cairns, probably dating to the Bronze Age (c. 2300 - 800 BC). Cairn I measures 7m in diameter x 0.2m high and cairn II measures 4m in diameter x 0.3m high.</p> <p>The monument is of national importance for its potential to enhance our knowledge of prehistoric burial and ritual practices. The monument is an important relic of a prehistoric funerary and ritual landscape and retains significant archaeological potential, with a strong probability of the presence of both intact burial or ritual deposits, together with environmental and structural evidence. Cairns may be part of a larger cluster of monuments and their importance can further enhanced by their group value.</p> <p>The scheduled area comprises the remains described and areas around them within which related evidence may be expected to survive. It is two circles, one measuring 9m in diameter and centred on cairn I, the other 6m in diameter and centred on cairn II.</p>

Site Number	49
Site Name	Twr Gwyn Mawr Round Cairn
Type of Site	Round cairn-Prehistoric
SAM/PRN	MG292
HER Number	
Status	Scheduled Monument
Easting	291816
Northing	295936
Community	Llanbrynmair
Local Authority	Powys
Description	<p>The monument comprises the remains a burial cairn, probably dating to the Bronze Age (c. 2300 - 800 BC) and measures 26m in diameter and 1.5m high.</p> <p>The monument is of national importance for its potential to enhance our knowledge of prehistoric burial and ritual practices. The monument is an important relic of a prehistoric funerary and ritual landscape and retains significant archaeological potential, with a strong probability of the presence of both intact burial or ritual deposits, together with environmental and structural evidence. Cairns may be part of a larger cluster of monuments and their importance can further enhanced by their group value.</p> <p>The scheduled area comprises the remains described and areas around them within which related evidence may be expected to survive. It is circular and measures 30m in diameter, centred on the cairn.</p>

Site Number	50
Site Name	Carreg Lwyd Ritual Complex
Type of Site	Stone Row-Prehistoric
SAM/PRN	MG291
HER Number	
Status	Scheduled Monument
Easting	291926
Northing	295742
Community	Carno
Local Authority	Powys
Description	<p>The monument comprises the remains of a stone row, which probably date to the Bronze Age (c. 2300 - 800 BC). The stone row is aligned NW-SE and is a double row, measuring 30m long and spaced 1m apart. There are also a pair of conjoined kerb cairns (cairn I 6m diameter by 0.5m high and cairn II 5m diameter by 0.5m high) and a large ring cairn (8m in diameter and 0.5m high).</p> <p>The monument is of national importance for its potential to enhance our knowledge of prehistoric burial and ritual practices. The features are an important relic of a prehistoric funerary and ritual landscape and retain significant archaeological potential. There is a strong probability of the presence of both intact ritual and burial deposits, together with environmental and structural evidence. Stone rows are often part of a larger cluster of monuments and their importance can further enhanced by their group value.</p> <p>The scheduled area comprises the remains described and areas around them within which related evidence may be expected to survive. It is a triangle and measures 150m x 130m x 180m.</p>

Site Number	51
Site Name	Soldiers' Graves Pillow Mounds
Type of Site	Pillow mound-Medieval
SAM/PRN	MG250
HER Number	
Status	Scheduled Monument
Easting	302484
Northing	316609
Community	Llanfihangel
Local Authority	Powys
Description	<p>The monument consists of the remains of five pillow mounds, pillow-shaped, flat topped rectangular mounds often surrounded by a shallow ditch used to farm rabbits.</p> <p>The monument is of national importance for its potential to enhance our knowledge of agricultural techniques. It retains significant archaeological potential, with a strong probability of the presence of associated archaeological features and deposits.</p> <p>The scheduled area comprises the remains described and areas around them within which related evidence may be expected to survive.</p>

Site Number	52
Site Name	Mynydd Lluest Fach barrow cemetery
Type of Site	Ring cairn-Prehistoric
SAM/PRN	MG313
HER Number	
Status	Scheduled Monument
Easting	289890
Northing	308136
Community	Llanbrynmair
Local Authority	Powys
Description	<p>The monument comprises the remains of an extensive barrow cemetery, probably dating to the Bronze Age (c.2300 BC - 800 BC) and situated within open moorland on a prominent SW-facing ridge of Mynydd Lluest Fach. The barrow cemetery comprises at least 5 grass-covered cairns or barrows. The cairns range in size from 2.5m to 4.5m in diameter and stand up to 0.3m in height.</p> <p>The monument is of national importance for its potential to enhance our knowledge of prehistoric burial and ritual. The monument is an important and unusual relic of a prehistoric funerary and ritual landscape and retains significant archaeological potential, with a strong probability of the presence of both intact burial or ritual deposits and environmental and structural evidence, including buried prehistoric land surfaces. The extensive areas of bog and peat further enhance the importance of the monument as both associated paleoenvironmental evidence and further hidden cairns and ritual deposits could be expected to survive..</p> <p>The area to be scheduled comprises the remains described and an area around them within which related evidence may be expected to survive. It is irregular and measures about 500m from NE to SW by up to 200m transversely.</p>

Site Number	53
Site Name	Ffridd Cwm y Ffynnon round barrow
Type of Site	Round barrow-Prehistoric
SAM/PRN	MG314
HER Number	
Status	Scheduled Monument
Easting	291826
Northing	304977
Community	Llanbrynmair
Local Authority	Powys
Description	<p>The monument comprises the remains of a round barrow, a burial mound probably dating to the Bronze Age (c.2300 BC - 800 BC) and situated in improved pasture on the rounded summit of Ffridd Cwm y Ffynnon overlooking the valley containing the Afon Rhiwsaeson. The grass-covered barrow is circular on plan and measures about 14m in diameter and up to about 1.5m in height. Although there is a large central hollow (probably resulting from unrecorded investigation in the early 20th century), the majority of the barrow appears undisturbed. Several possible kerb stones are visible.</p> <p>The monument is of national importance for its potential to enhance our knowledge of</p>

prehistoric burial and ritual practices. The well-preserved monument is an important relic of a prehistoric funerary and ritual landscape and retains significant archaeological potential, with a strong probability of the presence of both intact burial or ritual deposits and environmental and structural evidence.

The area scheduled comprises the remains described and an area around them within which related evidence may be expected to survive. It is circular and measures 24m in diameter.

Site Number	54
Site Name	Craig y Llyn Mawr platform cairn and standing stone
Type of Site	Platform Cairn-Prehistoric
SAM/PRN	MG328
HER Number	
Status	Scheduled Monument
Easting	300198
Northing	297230
Community	Caersws
Local Authority	Powys

Description

The monument comprises a platform cairn and associated standing stone, probably dating from the Bronze Age (c.2300 BC - 800 BC) and situated in enclosed pasture on the SE-facing slopes of a prominent ridge to the W of Llyn Mawr. The platform cairn measures about 11m in diameter and up to 0.5m in height. There has been much disturbance to the centre of the cairn - probably the result of antiquarian investigation - although the bulk of the base of the cairn remains intact. The standing stone is situated about 110m to the SE of the cairn and measures 1.25m in height, 0.6m in width from NE to SW by 0.4m in thickness. It appears to be set within a small grass-covered stone platform or cairn.

The monument is of national importance for its potential to enhance our knowledge of prehistoric funerary and ritual practices. The monument is well preserved and is an important relic of a prehistoric funerary and ritual landscape. It retains significant archaeological potential, with a strong probability of the presence of associated archaeological features and deposits. Its position within the extensive surviving Bronze Age ritual landscape contained within this upland plateau - including several round barrows, a small cairn cemetery, stone alignments and a stone circle - further increases its importance. Indeed, its similarity to the nearby platform cairn and standing stone situated c.1km to the ESE (Scheduled Ancient Monuments MG180 and MG275 respectively) is remarkable. The proximity of two such similar associations - platform cairn and associated standing stone situated to the SE - in such similar topographic situations - the platform cairn overlooked by higher ground to the NW and situated on a terrace above the standing stone - is very unusual.

The areas scheduled comprise the remains described and areas around them within which related evidence may be expected to survive. That to the NW, containing the platform cairn, is circular and measures 24m in diameter. That to the SE, containing the standing stone, is circular and measures 8m in diameter.

Site Number	55
Site Name	Bryn Du hut circle
Type of Site	Hut circle settlement-Prehistoric

SAM/PRN	MG325
HER Number	
Status	Scheduled Monument
Easting	301935
Northing	297947
Community	Aberhafesp
Local Authority	Powys
Description	<p>The monument comprises a fine hut circle, the foundations of a round house probably dating to the Bronze Age (c.2300 BC - 800 BC) and situated within open moorland on the SE-facing side of the low summit ridge of the upland plateau of Bryn Du. The hut circle is well-preserved and measures 7m in diameter within a grass-covered stony bank spread 1.5m in thickness and 0.3m in height. An entrance is visible in the WSW side.</p> <p>The monument is of national importance for its potential to enhance our knowledge of prehistoric domestic life and social organisation. The monument is very well-preserved and is an important component of the extensive surviving Bronze Age landscape contained within this upland plateau - including several round barrows, a small cairn cemetery, stone alignments and a stone circle. The interaction between Bronze Age domestic life and ritual activity is particularly poorly understood and the survival of related evidence in such close proximity is unusual. The monument itself retains significant archaeological potential, with a strong probability of the presence of structural evidence and associated archaeological features and deposits.</p> <p>The area scheduled comprises the remains described and an area around them within which related evidence may be expected to survive. It is circular and measures 22m in diameter.</p>

Site Number	56
Site Name	Mynydd Bwlch-y-gors standing stone
Type of Site	Standing stone-Prehistoric
SAM/PRN	MG326
HER Number	
Status	Scheduled Monument
Easting	303416
Northing	298622
Community	Dwyrirw
Local Authority	Powys
Description	<p>The monument comprises a small standing stone, probably dating to the Bronze Age (c.2300 BC - 800 BC) and situated within enclosed moorland on a gentle W-facing slope below and c.150m to the SW of the prominent round barrow of Pen y Groes Isaf (MG289). The standing stone measures 0.6m in height, 0.7m in thickness from NNE to SSW by 0.3m in width.</p> <p>The monument is of national importance for its potential to enhance our knowledge of prehistoric ritual practices. The monument is well preserved and is an important relic of a prehistoric funerary and ritual landscape. It retains significant archaeological potential, with a strong probability of the presence of associated archaeological features and deposits. Although small and unobtrusive, the stone is undoubtedly associated with the nearby barrow and (with nearby boggy ground and peat growth) has good associated palaeoenvironmental potential. Its position within the extensive surviving Bronze Age ritual landscape contained within this upland plateau - including several round barrows, a small cairn cemetery, stone alignments and</p>

a stone circle - further increases its importance.

The area scheduled comprises the remains described and an area around them within which related evidence may be expected to survive. It is circular and measures 10m in diameter.

Site Number	57
Site Name	Mynydd y Gribin kerb cairn
Type of Site	Kerb cairn-Prehistoric
SAM/PRN	MG327
HER Number	
Status	Scheduled Monument
Easting	301786
Northing	302249
Community	Dwyrw
Local Authority	Powys
Description	<p>The monument comprises the remains of a kerb cairn, a Bronze Age burial cairn situated within open moorland on the E side of the level plateau of Mynydd y Gribin. It survives as a partially complete circular kerb, the interior of the cairn now reduced although still containing some stone cairn material. The kerb is circular on plan and measures about 6.5m in overall diameter and up to 0.4m in height.</p> <p>The monument is of national importance for its potential to enhance our knowledge of prehistoric burial and ritual practices. The monument is an important relic of a prehistoric funerary and ritual landscape and retains significant archaeological potential, with a strong probability of the presence of both intact burial or ritual deposits and environmental and structural evidence - particularly in regard to the kerb itself.</p> <p>The area scheduled comprises the remains described and an area around them within which related evidence may be expected to survive. It is circular and measures 25m in diameter.</p>

Site Number	58
Site Name	Mynydd Waun Fawr Roman road
Type of Site	Road-Roman
SAM/PRN	MG320
HER Number	
Status	Scheduled Monument
Easting	303965
Northing	307424
Community	Llanfair Caereinion
Local Authority	Powys
Description	<p>The monument comprises the surviving earthworks of the Roman road travelling N from the fort at Caersws. The earthwork of the Roman road is now only visible in parts. This stretch survives as an earthwork situated within enclosed unimproved rough pasture between SJ 0394 0750 in the N and SJ 0397 0734 in the S. Although difficult to distinguish along its entire length, the earthwork is visible as an agger, or raised embankment, measuring c.6m in width and up to</p>

0.3m in height. Barely visible side gullies (drainage ditches) can occasionally be identified, measuring c.1m in width.

The primary Roman road network was designed and constructed by the Roman army for the purpose of military conquest and rule. Roads were built and used throughout Roman Britain from the mid 1st century AD onwards. In Wales, the majority of the Roman road network dates from the Flavian-Trajanic conquest and garrison (between AD 74 and AD 117).

The monument is of national importance for its potential to enhance our knowledge of Roman military organisation. The monument forms an important element within the wider context of the Roman occupation of Wales and the structure itself may be expected to contain archaeological information in regard to chronology and building techniques. Apparently undisturbed, this short section of road is extremely well-preserved.

The area scheduled comprises the remains described and an area around them within which related evidence may be expected to survive. It is linear and measures about 150m from N to S by 15m transversely.

Site Number	59
Site Name	Boncyn y Llwyn round cairn
Type of Site	Round cairn-Prehistoric
SAM/PRN	MG268
HER Number	
Status	Scheduled Monument
Easting	297364
Northing	310822
Community	Banwy
Local Authority	Powys
Description	<p>The monument comprises the remains a burial cairn, probably dating to the Bronze Age (c. 2300 - 800 BC) and measuring 10m in diameter by 0.4m high.</p>

The monument is of national importance for its potential to enhance our knowledge of prehistoric burial and ritual practices. The monument is an important relic of a prehistoric funerary and ritual landscape and retains significant archaeological potential, with a strong probability of the presence of both intact burial or ritual deposits, together with environmental and structural evidence. Cairns may be part of a larger cluster of monuments and their importance can further enhanced by their group value.

The scheduled area comprises the remains described and areas around them within which related evidence may be expected to survive. It is a square measuring 30m x 30m.

Site Number	60
Site Name	Church of St Mary
Type of Site	Religious, Ritual and Funerary
SAM/PRN	7579
HER Number	
Status	Grade II* Listed Buildings

Easting	305772
Northing	302342
Community	Dwyrw
Local Authority	Powys
Description	Located in a prominent position in the small village of Llanllugan within a roughly circular churchyard.

St. Mary of Llanllugan was originally a nunnery church, part of the only pre-reformation nunnery in N Wales which was founded c1200. The church is almost entirely C15, but blocked doorways on the S and N sides may have led to the cloisters and conventual buildings. A wooden plaque inside the church states that £25 was awarded for reseating and restoring the church in 1873.

Undivided chancel and nave, S porch, W bellcote. Early Perpendicular. Random masonry under a partially new slate roof with evidence of rebuilding, particularly on the N and E sides. The S elevation has 3 square, Perpendicular windows under flat heads, 2 to the nave and 1 to the chancel, all containing 2 lights with trefoiled heads. The chancel window head is slightly splayed. The S elevation of the chancel contains a blocked doorway under an elliptical, chamfered stone lintel, which may have led to the cloisters. The S porch has a steeply pitched roof and a segmental-arched entrance. The planked S door is also under a segmental-arched head and has 2 orders of cavetto mouldings. Small cusped N window within a blocking to a former N door which had a pointed arch with long narrow voussoirs. To its W are some protruding stones suggesting the presence of a former porch. The Perpendicular E window is slightly off centre with panel tracery in 3 lights with cinquefoiled arched heads and smaller lights above. All the windows have ferramenta. The W bellcote is very simple and consists of a projection of the roof line supported by curved, raked struts.

Listed as a well-preserved small rural church, retaining its C15 character virtually intact. It was originally the church of the only pre-reformation nunnery in North Wales and is thus of significant historical interest.

Site Number	61
Site Name	Church of St Gwynog/Cynog
Type of Site	Religious, Ritual and Funerary-Medieval
SAM/PRN	7580
HER Number	
Status	Grade II* Listed Buildings
Easting	302227
Northing	293826
Community	Caersws
Local Authority	Powys
Description	The church is located in a raised oval churchyard at the centre of the village of Llanwnnog, which was later extended to the S to border the B.4568.

The parish church of Llanwnnog, in the Diocese of Bangor, is a first generation daughter of the primary C7 Christian mission established at Llandinam. The present building is of the C15 and much medieval fabric remains after extensive restoration in 1863 by R. K. Penson.

Built of rubble stone with limestone dressings, and a slate roof. A single elongated cell, comprising the undifferentiated nave and chancel, a C19 S porch, and vestry at right angles on the N. A weatherboarded timber framed tower with slated spire stands over the W end. Widely

spaced 3-light windows with cusped heads under a depressed arch, but 2-light on N; 3-light C15 panelled window at the E end with grotesque heads at the apex and tails of the now missing hood moulding; and a priest's door at the W end of the S side, with a quatrefoil roundel over. The W end has a central buttress and no windows. A bronze bench-mark is set in the SW corner. The S door, within the porch, has a pointed head.

Within the graveyard are numerous well carved slate headstones by Kinsey family of Llandinam. John 'Ceriog' Hughes, the C19 lyric poet of Llanarmon, Dyffryn Ceriog, (1832-1887), manager of the Van Railway at Caersws, is buried here.

Listed at Grade II* as a good example of a single-chamber medieval church which is of special interest for the retention of a C15 rood screen of exceptional quality.

Site Number	62
Site Name	Plasau duon
Type of Site	Domestic-Post-Medieval
SAM/PRN	7581
HER Number	
Status	Grade II* Listed Buildings
Easting	300250
Northing	295412
Community	Caersws
Local Authority	Powys
Description	The farmhouse is located on a platform above the left bank of the Afon Carno, on a farm road leading off the lane from the A.470 to Bwlch-y-garreg.

The residence of a landed farmer, built c.1660. The first reference is to a Lewis Evans, gent. in 1631 concerned with church matters at Carno, and the justices met here throughout the C17. The house is of the Severn Valley type, with storeyed porch opposite the main back-to-back central fireplace, the hall on the right, and parlour on the left. A rear wing containing the stair, with side lean-to, added later, appears to replace an earlier wing. It has been suggested that the rear wing has fragmentary evidence of an earlier building.

Timber framed construction throughout, with tension braced close studding to the ground floor, and square framing above, and diagonal framing to the upper floor of the porch, all with whitened infill panels, and a slate roof. Two storeys, cellar under the parlour, and attic. The porch, raised over 4 steps, has a depressed ogee open outer doorcase, turned side balusters and internal side seats. Dragon beams carry a jetty on all three sides with ovolo and hollow moulded bressumers, and supported with keeled brackets. The inner door has a similar doorcase with a scratch-moulded boarded door retaining some original furniture. C20 paned timber windows, probably replacing bracketed oriel type windows, of which a part of one survives on the W gable end. Both gable ends of the main range are twice jettied on moulded bressumers.

Included at Grade II* as a remarkably well preserved example of the classic Severn-Valley type of house, with an interior of exceptional quality.

Site Number	63
Site Name	Plasnewydd

Type of Site	Domestic-Post-Medieval
SAM/PRN	7583
HER Number	
Status	Grade II* Listed Buildings
Easting	297089
Northing	296434
Community	Carno
Local Authority	Powys
Description	Situated on a minor road between Carno and Maesypanyd, approximately 0.75km E of Carno church. The house is built on a sloping site, and faces a yard to the N flanked by C19 farm buildings, beyond which is the road.

Late C17 or early C18, originally of 3 storeys to the N, 4 to the S, the basement including the kitchens. The original building marked a break with tradition having a symmetrical plan giving equal status to both principal rooms on each floor, in the Renaissance style, whilst maintaining timber-framed construction. The W lateral wall was subsequently rebuilt in stone, and in 1811 the roofs were reconstructed at a lower level. Original panelling was removed to Wynnstay, Denbighshire, and was destroyed there in a fire in 1858.

Double-pile house comprising paired gables in the N and S elevations, to either side of narrow central entrance bay; of 2 storeys plus a basement housing kitchens and service rooms. Slate roofs with projecting boarded eaves, close studded timber framing, and random rubble plinth incorporating the basement. External stack on the E side, of random rubble, but part rebuilt in brick when the roof was lowered; brick stack on the W side. The large original windows have transoms and ovolo mullions, although most of the lights are now infilled, leaving small C19 casements beneath the transoms, some with lattice glazing. To the front there are 2x 5-light windows in the upper storey, of which 2 lights to the left and one to the right are now glazed. In the lower storey are 2x 4-light windows to the left, of which 3 and 2 lights are now glazed, while to the right is a 4-light window, with 3 lights now glazed. Main roofline swept low over entrance bay. The original wide door is planked, with iron studs and a single wrought iron strap hinge with fleur-de-lys finial. The W wall is random rubble with a single window inserted at ground level. The S elevation has 5-light windows in each bay of upper and lower storeys, of which 3 to left and 4 to right are now glazed. In the window to right of the lower storey a C19 6-pane sash window is inserted into the original opening, with a 4-pane sash window to the left inserted into the frame. In the central stair passage is a 4-light window, of which 2 lights are now glazed, above an inserted window. The basement has a centrally-placed window with top hung casement under a timber lintel, inserted C19 into an original doorway. To the right is C19 5-light casement window, to the left is a mid C20 iron frame window inserted in an original opening, and a planked door under a timber lintel at the SW angle. The E wall has a C20 lean-to. In the upper storey are infilled 4-light windows either side of the stack, filled and truncated when the roof was lowered. Above the lean-to is an infilled original 4-light window. To the right of the stack is a window inserted mid C20 in the basement.

Listed Grade II* as an important early Renaissance house using traditional construction but innovative symmetrical planning, including complete separation of the living rooms and kitchens, and the lighting of the rooms from two sides. Retains much of its original character, including original large windows, high quality close-studding and a fine staircase.

Site Number	64
Site Name	Church of St Michael and All Angels
Type of Site	Religious, Ritual and Funerary-Medieval
SAM/PRN	7587

HER Number	
Status	Grade II* Listed Buildings
Easting	311310
Northing	302476
Community	Manafon
Local Authority	Powys
Description	<p>The church stands centrally in the formerly oval churchyard, at the centre of the village. The churchyard, which was extended c.1926, has a lych-gate (q.v.) and a granite war memorial in the S corner.</p> <p>Built in the C15, the vestry added and the church restored in 1859, and again extensively restored and refitted in 1898 by John Douglas of Chester with money provided by the Perrins-Williams family. The Revd Walter Davies 'Gwallter Mechain', the author and supporter of eisteddfodau, was rector here 1807-1837. Revd William 'Penfro' Morgan, the distinguished poet, held the incumbency in 1904-1918, and is buried E of the chancel, his headstone in the form of a Celtic cross, and the Revd R.S.Thomas, one of the greatest of living Welsh poets, was rector here from 1942 to 1954, a period influential in his work. A C18 sundial plate by R.B.Ryder of Welshpool, complete with its original gnomon, is set on a wooden base 10m S of the S wall.</p> <p>Uncoursed small rubble and tabular shale, the W end built on large boulder foundations, and the chancel rebuilt above 1.5m probably in the medieval period. Slate roof. The plan is a single cell, with a S porch, and vestry with store added on the N side, and a conspicuous weatherboarded belltower at the W end with a sprocketed pyramidal roof and wind vane. Plain chamfered S door within the porch. Two and 3-light C19 trefoil-headed windows of Grinshill stone, but a mid C15 3-light E window, and reset single light medieval windows in the vestry. Buttresses of Breidden dolerite and red sandstone ashlar dressings added in the C19 to the E gable end. A pencil drawing of the mid-C19 in the church shows a large 5-light dormer on the S side.</p> <p>Listed particularly for the surviving early fabric, including its fine medieval roof, for the quality restoration and fittings by an eminent late C19 architect in his own distinctive style, and for its association with three distinguished literary figures who held the living of Manafon.</p>

Site Number	65
Site Name	Church of St Mary
Type of Site	Religious, Ritual and Funerary-Medieval
SAM/PRN	7605
HER Number	
Status	Grade II* Listed Buildings
Easting	288412
Northing	300782
Community	Llanbrynmair
Local Authority	Powys
Description	<p>Located approximately 3.2 kilometres S of Llanbrynmair on the B 4518, and set in an oval churchyard on a small hill.</p> <p>Llanbrynmair was centred at Llan before the advent of the turnpike to Machynlleth in 1821. St Cadfan is said to have founded the church on the hill here c.560 AD. It was in the diocese of St Asaph, until transferred to Bangor in 1860. Its present form is probably of the C14-C15, with a</p>

late medieval or C17 N transept and a C17 belftower. Some improvements were carried out in 1748-9, and it was judiciously restored in 1854-1860. The archives of the Society of the Middle Temple were kept in the parish over 1939-1945. In the churchyard is the tomb of William Williams (Gwilym Cefeiliog), 1801-1876) the englynwyr, of Bontdolgadfan.

The church is approached through a lych-gate, with slate steps to one side, and is surrounded by many fine slate headstones by T.R.Jones of Llanbrynmair and others, and 5 yew trees.

Built of local rubble stone with a slate roof. Chancel and nave, with the vestry and storeroom at the W end, are in one cell, with an added S porch, and large chapel or transept, known as the 'cross church' in 1730, now a school room, on the N side. A timber framed tower, with a pyramidal roof is raised through the roof over the storeroom and lobby at the W end. Open outer arch to the porch leads to the C19 inner door with limestone quoins. Two light trefoil headed windows, mostly of the C19, and 3-light window at E end. Transept has a reset 3-light C15 window at the N end, and an E door. The storeroom has double external doors to the N.

Listed at Grade II* as a fine country church in an attractive setting, which retains fabric from the medieval period, substantially enlarged in the C17, with some fittings surviving, and carefully restored in the C19.

Site Number	66
Site Name	Gwernfyda (also known as Gwern-y-Fedw) including attached barns
Type of Site	Domestic- Medieval
SAM/PRN	8679
HER Number	
Status	Grade II* Listed Buildings
Easting	304496
Northing	301754
Community	Dwyrriw
Local Authority	Powys
Description	Located approximately 1.5km SW of Llanllugan, on a lane which links Cefn Coch with Adfa. The house is situated on a probable platform site at the bottom of a hillside, and faces SE.

Mid-C16 box-framed Medieval hall house. Dendrochronological samples have revealed a date of 1552. Originally 3 bays with hall, inner rooms and outer rooms. The hall contained a post-and-panel dais partition with canopy, a smoke bay and possibly a cross passage. The intricate hall ceiling was inserted later, perhaps in the later C16. At the same time or soon after, a large chimney was built at the lower end of the hall to create the present lobby entry plan. The hall fireplace has an unusual lintel which has been the subject of much discussion. Some maintain that it was removed from the Nunnery of Llanllugan during the Dissolution; the house is said to have belonged to the Nunnery in the early C16 and was then granted to Sir Henry D'Arcy after the Dissolution. It is more likely that the lintel is later as two similar lintels in the area have early C17 dates. At some stage, a fourth bay was added beyond the inner rooms, always open to the roof and perhaps a byre. In the late C17, a ceiling was inserted in the outer room (kitchen) with well formed ogee stops typical of this period. The exterior of the house was probably first weather boarded in the C19.

Lobby entry plan, 4 bays with 3 adjoining barns to the SW. 1 storey and attic. The house is weather boarded under a slate roof, but the timber framing is well preserved behind the boarding and a masonry plinth is visible at the NE end. Large masonry stack opposite the front entrance, which contains a modern door. 4-window front range, with 2 attic dormers which previously had catslide roofs. The windows fit the original openings and are modern wooden 8-pane casements with fine glazing bars. To the rear is a stairlight, 2 further windows as on the

front, and a rear planked door to the SW. The NE gable end has an attic window and a small light to the ground floor.

Listed because of the exceptional survival of its original form as a late Medieval open-hall, retaining evidence for smoke bay and dais partition. The later alterations of the C16 and C17 including the insertions of ceilings and a fireplace lintel are also of exceptional quality

Site Number	67
Site Name	Neuadd Cynhinfa
Type of Site	Domestic
SAM/PRN	8709
HER Number	
Status	Grade II* Listed Buildings
Easting	308677
Northing	312402
Community	Llangyniew
Local Authority	Powys
Description	Situated on a broad upland site approximately 3km SE of Dolanog; reached from a lane NE off the B4382. Farmyard ranges to E; cobbled forecourt with well.

Neuadd Cynhinfa was a house of some status, bearing the name of the township. It has medieval origins as a box-framed two-bay hall house ranging north/south; it is unusual for this region in not being cruck-framed. Recent dendrochronology has given an early C16 date to the hall. The surviving structure, in particular the remarkable evidence for close studded and panelled external walls, confirms that this was a dwelling of considerable status. In the mid C16 it became storeyed, a chimney was inserted and the parlour wing to the west was added, a dendrochronological dating for this wing of c.1550 having been obtained. The south unit of this early house was demolished at an unknown date.

In 1849 the house was recorded as the farmhouse of a tenancy of about 230 acres. In the mid-C19 a back kitchen to the east was built together with a new staircase in the former hall.

The house has been extensively restored following recent disrepair, and it has been extended south on the site of the lost original south bay.

A two-storey house, the early part half-timbered with close-set restored vertical timbering; the C16 west extension is framed in square panels above and is close-timbered below, with a jetty surviving on the north side. The C19 east extension is in roughly dressed uncoursed stone, partly whitewashed. Two walls of the west extension and the recent additional bay to the south are in uncoursed rubble with roughly dressed large quoins.

Slate roofs and rubble chimney stacks to hall and parlour; brick chimney to back kitchen. C19 casement windows generally, some with iron-framed opening lights. Entrance opposite the main chimney with rear door in the angle with the parlour. The recent south extension has a dormer window to east and to west, and a rooflight to west.

A well-conserved and rare example in this area of medieval box-framed hall-house which is also probably the first recorded example to have all external walls of stud and panel type.

Site Number	68
-------------	----

Site Name	Gregynog Hall
Type of Site	Education
SAM/PRN	17256
HER Number	
Status	Grade II* Listed Buildings
Easting	308446
Northing	297481
Community	Tregynon
Local Authority	Powys
Description	1.7km SW of parish church, in a large area of parkland and gardens. The house faces roughly SE.

A house has existed on or near the site since the middle ages. From at least the mid C15 until 1795 it was a seat of the Blayney family, passing to the Tracy, later Hanbury-Tracy family. The previous house (all that remains is early C17 panelling in dining room) was rebuilt from about 1840, architect probably Charles Hanbury-Tracy, 1st Baron Sudeley (plans and drawings exist from 1848-50). By 1872 the house had taken its present form, of brick clad in concrete which imitated the local timber-framed tradition, such as Lymore, Montgomery. The Gregynog Estate is notable for the exceptionally early use of concrete to build cottages, farm buildings and bridges.

Gregynog was sold in 1893 to Sir Arthur, later Lord Joicey, who added the billiard room (now music room), architect perhaps W Scott-Owen, with alterations by Halsey Ricardo. The estate passed through other hands before being bought by David Davies (the 1st Lord Davies). Gregynog Hall was bought by his sisters, Gwendoline and Margaret Davies, in 1920, who established the house as an arts and crafts centre for Wales, founding the Gregynog Press and converting the billiard room to a music room, for use in festivals of Music and Poetry, patronised by Elgar, Vaughan Williams and Holst. The Davies sisters' art collection, of international importance, including works by Renoir, Monet, Cezanne, Pissarro, Rodin, Van Gogh was bequeathed to the National Museum of Wales. Gregynog Hall was given to the University of Wales in 1960. Rear refectory block added in 1967, architect Alex Gordon.

Three storeys plus attics with gabled dormers and slate roofs (tall stone chimneys lost). Half-timbered in appearance but clad in rendered concrete moulded and painted in black and white style. E-plan, 7-window main front with stone mullioned windows. The central gabled porch runs up to attic level; at ground level it is faced in stone with a Tudor-headed doorway and buttresses. Single-window bay to each side of porch, then advanced bays then similar bays set back. To R is a 2-storey stone link to the music room, which has a Tudor doorway and 1st floor set back as a balcony. The music room is timber-framed with 3 large mullioned and transomed windows which have timber-framed gables. The L elevation of main block is of 3 windows and 2 gabled dormers. Asymmetrical rear has 5 gables and mainly small-pane hornless sash glazing, but stone bay window to library and stone mullioned window to dining room. To N are 2 black and white wings at right angles, of two and a half and 3 storeys. Between these is a flat-roofed 1960s block in red-brown brick.

Graded II* as substantial country house, with associations with Gregynog Press, and the Davies Sisters, and early use of concrete.

Site Number	69
Site Name	Wynnstay Arms
Type of Site	Commercial- Post-Medieval
SAM/PRN	7598

HER Number	
Status	Grade II Listed Building
Easting	289908
Northing	302845
Community	Llanbrynmair
Local Authority	Powys
Description	<p>The building is prominently located at the centre of the village, in the angle between the main A.470 Caersws to Machynlleth Road and the Pandy Road up the Tafolog Valley.</p> <p>Originally the Unicorn Hotel, and then the Wynnstay Herbert Arms and Unicorn Hotel, built 1780, and remodelled and enlarged most probably immediately after the turnpiking of the Caersws to Machynlleth Road in 1821, to provide accommodation and sustenance for travellers and a change of horses. The former National Provincial Bank once operated from the building.</p> <p>The building has an imposing front of white painted stone, with slate roofs. It is of 3 storeys with attics, comprising two almost identical symmetrical structures of 3 storeys and 3 bays, adjoined at the ends, each with central door, originally with a modest columned Doric portico with crowning balustrade, now replaced by stone gabled porches, and 12-paned double hung sash windows set in openings with cambered ashlar stone heads. Six-pane windows to the top floor (all front windows replaced with uPVC at time of resurvey). Blue brick stacks at the gable ends, probably late C19, and one further stack placed assymmetrically and another on the rear slope. To the rear, a short parallel ridged block with a central stack, and a long range of stone and slated outbuildings, probably built as stabling and grooms' quarters, extended at various times.</p> <p>Included, despite alterations, as a handsome hostelry of early C19 character, in an imposing position at the centre of the village.</p>

Site Number	70
Site Name	Church of St Cadfan
Type of Site	Religious, Ritual and Funerary- Medieval
SAM/PRN	7632
HER Number	
Status	Grade II Listed Building
Easting	301108
Northing	310334
Community	Banwy
Local Authority	Powys
Description	<p>In the village of Llangadfan to south of the Afon Banwy. The church stands a little east of centre in a churchyard surrounded by a wall in slatey stone; gate to west, steps down to field at south. Wood sundial post in churchyard.</p> <p>A church of early origins, in a churchyard which was approximately circular until 1910; the present structure probably originates in the C14/15, but was extensively restored in 1867-8. The dedication is to St Cadfan, a Breton missionary of c.600. The church was noted as the capella de Llankaduan in 1254. Rectors are recorded from 1361.</p>

The present structure retains a C14/15 roof with wide-cusped timbers (now concealed) and a poor or late Perpendicular east window, and a pre-Reformation water stoup. There was a timber-boarded small belfry and dormer windows, probably on both sides, lighting a west gallery. The roof had stone tiles. Before the restoration there was no interior structural distinction between nave and chancel.

The church was extensively restored in 1867-8, to the design of Benjamin Lay of Welshpool, under the Rev. Griffith Edwards, at which time it was given new windows to north and south, a new belfry, a north vestry and a south porch. The interior was given a new chancel arch and also a ceiling which conceals the mediaeval roof. The gallery was removed, but some of its carving was incorporated in the base of the chancel roof. The pulpit was removed to the north side. Many bones were found in the interior during restoration. The builder (until his failure) was H Williams, and the work was completed by H & H Owen. Glynne, visiting in 1869, regretted the loss of ancient features.

Many of the headstones in the churchyard are of a distinctive local carving tradition, with fine lettering and decorative and religious motifs at the heads of many stones; many designed as double headstones. Most are in the old (pre-1910) churchyard, but some are in the later extension, as the tradition appears to have persisted down to the 1930s.

A single-cell church with no exterior differentiation between nave and chancel, in local stone, rendered, with freestone dressings; to which C19 additions of rather different character (belfry, porch and vestry by Benjamin Lay) have been made in quasi-coursed rock-faced gritstone with freestone dressings. Slate roof with tile ridge and cross finial at east.

The east window is two-centred Perpendicular, with three main lights and tracery lights above, retaining much original stonework. The windows to north and south are all of the C19 restoration, single or double lights with trefoil heads and labels with head terminals to the labels. Main entrance arch in blue bricks. The west elevation is plain.

On the west face of the vestry is a recent slate memorial to William Jones, d.1795, poet, critic and local historian, interred in this churchyard.

A church which, notwithstanding C19 restoration, retains its original mediaeval roof (now concealed).

Site Number	71
Site Name	Tyn-y-gerddi
Type of Site	Domestic- Medieval/Post-Medieval
SAM/PRN	8681
HER Number	
Status	Grade II Listed Building
Easting	306258
Northing	308445

Community	Llanfair Caereinion
Local Authority	Powys
Description	<p>Farmhouse, (previously within farm complex), alongside a track S A458, 4km NW of Llanfair Caereinion.</p> <p>History: Late C16? S bay possibly dates from mid C17.</p> <p>Exterior: Timber framed with plaster panel infill; thatched roof with (rebuilt) brick axial stack. Two storeys, 3 unit lobby entry plan. Two bays to the N (including the entrance bay) are close-studded with a mid-rail, on a stone plinth; the lower storey timbers in the entrance bay have been replaced in brick. Square panelled framing in S bays which may be a later addition; some of the timbers now replaced. Partial survival of close-studded framing in the rear elevation, the rest rebuilt in brick. Windows are modern casements, largely in earlier openings.</p> <p>Interior: Access not possible at time of inspection (October 1995).</p> <p>Listed as a well preserved and little altered example of late C16 farmhouse.</p> <p>Reference: Royal Commission on Ancient and Historical Monuments (Wales): Files, drawing of interior.</p>

Site Number	72
Site Name	Gelli Gethin Farmhouse
Type of Site	Domestic- Post-Medieval
SAM/PRN	17402
HER Number	
Status	Grade II Listed Building
Easting	304932
Northing	306453
Community	Llanfair Caereinion
Local Authority	Powys
Description	<p>Farmhouse in farmyard with stable and granary, located 5km W of Llanfair Caereinion alongside Nant Gelli Gethin.</p> <p>History: C18 farmhouse, cowhouse and stable. The living accommodation extended into the latter probably in early C20. Added kitchen at rear.</p> <p>Description: Linear plan incorporating cowhouse, dwelling and former stable. Single storey with attics and former granary above stable. Random rubble stone walls throughout, whitened for domestic sections only. Corrugated iron cladding to walls at rear. Slate roof coverings. Main living room with gable chimney stack, short gable stack to rear extension. Four gabled dormers and timber windows, all of early C20. One iron casement to inner room. Door to former granary in end gable. Cowhouse at lower end has stable doors and ventilated openings.</p> <p>Listed as a relatively unaltered example of a linear combined plan farmhouse and farm buildings, a development of the long house tradition</p>

Site Number	73
Site Name	Melin-y-grug

Type of Site	Domestic- Post-Medieval
SAM/PRN	17403
HER Number	
Status	Grade II Listed Building
Easting	305439
Northing	307210
Community	Llanfair Caereinion
Local Authority	Powys
Description	Located alongside Nant Melin-y-grûg, approximately 2km S of the junction with the A.458 at Four Crosses, 5km W of Llanfair Caereinion.

History: Melin y Grûg was a small settlement containing a number of houses around the mill. The house is of the early-mid C17, heightened in 1902, when the slate roof replaced thatch, and further modernised c1978.

Exterior: Timber framed, with limewashed infill panels and slate roof. One storey and attic, raised at front to 2 storeys, two bays with outshut under extension of the roof at the rear. Square framing, four panels high, with tension braces at the ends, and straight angle braces. Panelled door and C20 timber windows which may be in the original openings. Brick arch to form window of the buttery.

Interior: Central entrance leads through a C20 internal lobby to the main living room. The rear outshut contained the service rooms. Two longitudinal chamfered ceiling beams with ogee stops to living room. The fire lintel of the brick gable stack has been raised, and it has an oven and closet at the side. Timber framed wall with one surviving wattle and daub panel, divides the living room from the two inner rooms, which now have their dividing wall removed. Modern stair.

Listed as an example of a good quality timber framed house, which retains much of its historic fabric and character, notwithstanding modern alterations.

Reference: W.T.R Pryce, *The Photographer in Rural Wales*, 1991, p155.

Site Number	74
Site Name	Melin-y-grug Mill
Type of Site	Industrial- Post-Medieval
SAM/PRN	17404
HER Number	
Status	Grade II Listed Building
Easting	305411
Northing	307202
Community	Llanfair Caereinion
Local Authority	Powys
Description	To the N of and associated with the house, Melin-y-grûg and within a complex of farmbuildings on the N side of the stream, Nant Melin-y-Grûg, and a track, formerly the road. Triangular mill pond to N, retained by masonry structures. Tail race and leats visible to SE.
	History: The present mill dates from the late C18 or early C19 but may stand on the site of an earlier mill which was at the centre of the small settlement at Melin-y-grûg.

Exterior: Late C18 to early C19, 2 storeys, 2 bays. Random rubble masonry, except W front, partially rebuilt in red bricks in Flemish bond. Slate roof. Rectangular, 2 storeys, 2 bays. Lean-to structure to west end now ruined. Wheel pit and structures to E. Two door openings on front, 1 at each end. Square headed with wooden lintels. The W doorway is later. No doors remain. Ground floor level, W side, window opening under segmental brick arch. Upper storey windows square headed. Frame with 2-light casement in E opening. No glazing. E end; small window opening on 1st storey with wooden shutters. Also 1st floor doorway in NE corner, on N side, probably for raw materials. Small opening in E gable, below ridge level, probably for shafting/support from wheel pit area?

Interior: Timber partition between bays and timber steps up to first floor in centre of building. Central king-post and collar beam truss, the tie-beam cut for 2 doorways. Two pairs of grinding wheels on 1st floor at E end; 1 pair of millstone grit, the other pair probably of French quartzite. Enclosed stones with hoppers above. On ground floor near stairs shutes for ground cereals. Below stones on ground floor, vertical drives, in turn linked to wheel. Situation complicated by later use of mill for electricity generation. Inside E doorway in front, belt drives supported on concrete blocks. Much belting remains. Possible that the central (quartzite) stones were operated directly by the water wheel, and a belt drive linked it to the shafting of the millstone grit stones. Access to wheel and shafting difficult. At E end a stone partition separates shafting and drives from main area of mill at ground floor level only. Pelton wheel to E of mill building, enclosed so blades not visible. Vertical arrangement. 2 jets and their valves can be seen pointing towards wheel, which is approximately 1.5m across. Later use as an electricity generator. There is a dynamo of 13 amps, by Electric Construction Co. Ltd., of Wolverhampton. A ball and planet governor visible amongst the shafting.

Listed because of the exceptionally well preserved mill machinery and for group value with Melin-y-grûg farmhouse.

Site Number	75
Site Name	Henefail
Type of Site	Domestic- Post-Medieval
SAM/PRN	17409
HER Number	
Status	Grade II Listed Building
Easting	306712
Northing	308591
Community	Llanfair Caereinion
Local Authority	Powys
Description	Set back from the road, on low ground, close to the river at Pont Hênfail.

History: Early C18 cottage named Hen Efail on the Tithe apportionment of 1842.

Exterior: Timber framed house, possibly originally of 2 bays, single storey with attics, with axial chimney stack. Whitewashed brick infilling and slate covered roof. Framing 2 panels high with slighter cross noggings and long tension braces. The framing is partially replaced by brick at the rear. C20 windows.

Interior: Not accessible and for sale at time of inspection. (October 1995).

Listed as a good late example of the timber frame tradition and notwithstanding later alterations.

References: OS Map 1903;
P. Smith, Houses of the Welsh Countryside, 1975, Map 10, lodged with the Royal Commission on Ancient and Historical Monuments (Wales);
Tithe apportionment c1842.

Site Number	76
Site Name	Capel Peniel
Type of Site	Religious, Ritual and Funerary- Modern
SAM/PRN	17572
HER Number	
Status	Grade II Listed Building
Easting	295736
Northing	297293
Community	Carno
Local Authority	Powys
Description	<p>Situated at W end of Carno village, opposite road to Llanllugan and Laura Ashley factory. Set back from the road and bounded by a wall on N, E and W sides</p> <p>Erected 1903, replacing a chapel built here in 1811 which had been subsequently remodelled in 1842 and 1861.</p> <p>Chapel with vestry/schoolroom behind. The chapel is of rock-faced, snecked stone, with ashlar dressings in yellow stone, and slate roof. Three-bay pedimented front with ball finials at the angles. Cornice is broken by the round arch of recessed central bay, which encloses a tympanum under a keyed segmental arch on brackets. The tympanum is inscribed PENIEL MC in black letters, with the date of the rebuilding (1903) around the circumference. Rusticated pilasters define the angles and the recessed central bay. The upper level has keyed oculi with stained glass in the outer bays, and in the centre a triple round-headed window with small panes and margin glazing, and a continuous sill band. Below are double round-headed windows in the outer bays, with sill bands, beneath which are commemorative tablets. In the central bay is a 6-panel door with stained glass overlight beneath a keyed round arch. The lateral walls each have four tall windows under round arches, with ashlar surrounds, and a sill band. Sash windows with margin glazing and fanlight. On the E side is a slate tablet recording the original building in 1811, probably taken from the earlier building. The rear wall is slate hung with a single window under a round head, and with ashlar quoins with chamfered joints. The vestry/schoolroom at rear is brick with a hipped slate roof. It has brick projections in the lateral walls under hipped slate roofs. End stack over a gablet. The lateral walls each have 2 windows with stone lintels and sills. Their sash windows with margin glazing match those of the chapel.</p> <p>Listed as a fine early C20 chapel in a prominent location, notable for the consistency of its detailing.</p>

Site Number	77
Site Name	Plas Llysyn
Type of Site	Domestic- Post-Medieval
SAM/PRN	17573
HER Number	

Status	Grade II Listed Building
Easting	295532
Northing	297347
Community	Carno
Local Authority	Powys
Description	Situated at the end of a private road on the S side of the A470, with gardens to front and rear. On the E side is a former stable block

The present house is the result of the rebuilding probably before 1849 of an earlier house on the site. A cobbled surface immediately N of the present house may locate the earlier building. Some materials were re-used from the earlier house, and its style is characterised by its references to traditional house forms, with picturesque detailing. The rebuilding consisted of the main house with service range, to which a new entrance range was added by 1886. The house was divided into 3 separate dwellings in 1977.

The house is divided into 3 units: the main house, service range and entrance range. The main house is on the W side, and has a narrow central bay and advanced gables. A narrower rear range with gables facing N and S link it to the former service range, facing N. Parallel with this is a late C19 range with entrance front facing S. Random rubble with slate roofs. The main house is 2-storey with a single end brick stack on the N side. The windows are of consistent design with segmental heads, stone sills and margin glazing. Three-bay front, with porch, on the W side. In the upper storey are cross windows and in the lower storey 3-light windows flanking the porch. The porch has a single cross window to the front under a chamfered lintel, and a raised verge, with finial, on moulded kneelers. The doorway is on the N side. The S front has a gable to the right, gablet to the left. A butt joint separates it from the later entrance range. In the upper storey are 2 cross windows. In the lower storey is a cross window to the right, and to the left an early C20 5-light bay window with transom. The N front mirrors the S front in form. Cross-windows in the upper storey; in the lower storey a 3-light window to the right, and a doorway to the left reached by stone steps, and with full-height glazing. The service range is double-fronted with a gabled porch, of 2 storeys plus attic. The windows have iron-frame lattice glazing. The attic has 2-light dormers. In the upper and lower storeys are 3-light windows under segmental heads. The porch is of coursed rubble with slate roof. On the gable end of the service wing is a single storey projection of random rubble, a slate roof, and openings with late C20 details. The entrance range is 2-storey with a centrally-placed gablet. In the upper storey are 3 equally-placed windows with horned sashes. In the lower storey is a sash window to the right, an early C20 5-light bay window in the centre, and to the left is an early C20 timber-framed porch on a stone plinth. In its E gable wall are horned sash windows in upper and lower storeys, and a door to the right.

Listed as a large house deriving special interest for its composite plan form and the consistency of its mid C19 detailing.

Site Number	78
Site Name	Milestone
Type of Site	Transport- Post-Medieval
SAM/PRN	17579
HER Number	
Status	Grade II Listed Building
Easting	294594
Northing	298964
Community	Carno

Local Authority	Powys
Description	<p>On the N side of a short farm road to Sarn farm, on the S side of the A470, 1.5km NW of Carno church.</p> <p>On the Newtown to Machynlleth Turnpike, established after the Montgomeryshire Turnpike Act of 1769.</p> <p>Description: Roughly-hewn sandstone block c1.2m high, hammer-dressed to front. The stone bears traces of white paint, with black paint highlighting the engraved letters: NEWT 12 MACH 16.</p> <p>One of a series of 4 late C18 milestones along the former Newtown to Machynlleth Turnpike in Carno.</p>

Site Number	79
Site Name	Bryn y Buddai peat platform II
Type of Site	POST MEDIEVAL PLATFORM
SAM/PRN	
HER Number	6565
Status	Non-designated heritage asset
Easting	298570
Northing	302260
Community	Carno
Local Authority	Powys
Description	<p>Series of long ridges of peat with wider peat cuttings between. In several instances slight gullies traversing these ridges indicate creation of peat platforms. Gullies 0.3m wide x 0.2m wide. Occasional hints of gullies beside the baulks. Extensive area of peat cutting, some certainly post-medieval. (Silvester, R J 1990).</p> <p>Bull, D E , 2002 , Tir Gofal Management Plan: Heritage Management Information (HE1). Esgairmaen, Y Fan - E/08/2846 Clwyd Powys Archaeological Trust , 1989 , Site visit record - PRN6565 Clwyd Powys Archaeological Trust , 1991 , Site visit record - PRN6565 Hankinson, R , 1993 , Mynydd yr Hendre Windfarm, Powys: archaeological evaluation (© Clwyd Powys Archaeological Trust) Silvester, R J , 1990 , The Carno/Dwyrhiw Survey 1990: interim report (© Clwyd Powys Archaeological Trust)</p>

Site Number	80
Site Name	Milestone
Type of Site	Transport- Post-Medieval
SAM/PRN	17581
HER Number	
Status	Grade II Listed Building
Easting	295475

Northing	297649
Community	Carno
Local Authority	Powys
Description	<p>On the N side of a short farm road to Sarn farm, on the S side of the A470, 1.5km NW of Carno church.</p> <p>On the Newtown to Machynlleth Turnpike, established after the Montgomeryshire Turnpike Act of 1769.</p> <p>Description: Roughly-hewn sandstone block c1.2m high, hammer-dressed to front. The stone bears traces of white paint, with black paint highlighting the engraved letters:</p> <p>NEWT 12 MACH 16.</p> <p>One of a series of 4 late C18 milestones along the former Newtown to Machynlleth Turnpike in Carno.</p>

Site Number	81
Site Name	Bryn Erfyl and Tynllan
Type of Site	Domestic- Post-Medieval
SAM/PRN	17923
HER Number	
Status	Grade II Listed Building
Easting	303362
Northing	309750
Community	Llanerfyl
Local Authority	Powys
Description	<p>Located behind the lychgate to the Church, at an angle to the main road.</p> <p>Two houses forming part of a terrace. It is thought that the present buildings were constructed later than 1850 as they do not appear on the 1850 Tithe Map which shows others in this location. They are shown on the Ordnance Survey, 2nd edition, map of 1901.</p> <p>2 houses, each comprising a two unit plan and both of 2 storeys. 4 chimney stacks, 1 at or near the end of each house.</p> <p>Bryn Erfyl: Symmetrical plan with central doorway. Slate roof with brick gable end chimney stacks. Random rubble masonry in large blocks. Gable end rendered with rough cast and painted white. Upper storey timber windows, beneath the eaves: 2 casement windows with 16 panes, and central narrow 8 pane window. Ground floor has 2 tripartite cast iron windows, each section with 8 panes, under segmental brick arches 2 bricks thick. Chamfered brick sills. Modern front door and porch. Rear: the eaves are lower at the rear than at the front. There is a small extension to the rear. There are 3 dormers to the upper storey, all with sash windows.</p> <p>Tynllan: Random rubble masonry, but smaller and paler coloured stones than those used in Bryn Erfyl. It appears to have been built against Bryn Erfyl but there is evidence for many changes in the building fabric. Upper storey has 3 wooden casement windows with 16 panes beneath the eaves. (There may once have been 4 windows.) Ground floor has 3 wooden casement or fixed light windows under segmental brick arches, one brick thick. The one to the left of the front door has 12 lights. Plain stone sills. Wooden, panelled half lit door under</p>

segmental brick arch, immediately below 2nd window from the left, thus making a non-symmetrical plan. The rear is similar to front but with the addition of a small lean-to. There is a further range extending from the N gable which is probably a later addition. It contains long, horizontal windows with small panes.

Listed for their townscape value and as part of a group with the Church and lychgate.

Site Number	82
Site Name	Caerfynnon
Type of Site	Domestic- Post-Medieval
SAM/PRN	17933
HER Number	
Status	Grade II Listed Building
Easting	303473
Northing	309739
Community	Llanerfyl
Local Authority	Powys
Description	<p>Location: Prominently located on the north side of the A458 opposite its junction with the minor road from Tynewydd.</p> <p>History: Built c1800. Originally a farmhouse and Inn. At one time known as the Cross Foxes, later the Wynnstay Arms.</p> <p>Exterior: Main block a 2 storeyed, 3-window range with central entrance and gable end stacks, flanked on each side by a lower 2-storeyed bay, slightly set back. Rear wing to E. Slate hanging to main range which is timber-framed to rear; rendered flanking blocks. Slate roofs with end wall stacks throughout. Central entrance with open-work timber-panelled porch with lozenge decoration to frieze. Flanking windows are tall 16-pane sashes with fine glazing bars and reveals. Similar detail to 12-pane sashes of first floor. Similar windows in flanking blocks, but with French doors inserted to ground floor at each side. Light-timber framing in rear of main range, including lean-to at ground floor. Painted brick nogging. Largely modern openings in lean-to but 2 small-paned horizontally sliding sash windows with small panes to first floor (a third window is renewed in an earlier opening). Rear wing is brick with small-paned iron 3-light windows with chambered brick heads.</p> <p>Stone steps lead up to the front door. The front garden is bounded by iron railings on a stone plinth. The rails have fleur-de-lis style heads and there are 2 gates, 1 to the front and 1 to the W side.</p> <p>Listed as a well preserved former farmhouse of c1800 with townscape and group value.</p> <p>References: Enclosure award c1826; Tithe map c1850; W.T.R. Pryce, <i>The Photographer in Rural Wales</i>, 1991, pp95, 97</p>

Site Number	83
Site Name	Railings and Gates to Caerfynnon
Type of Site	Domestic-Post-Medieval
SAM/PRN	17934
HER Number	

Status	Grade II Listed Building
Easting	303469
Northing	309726
Community	Llanerfyl
Local Authority	Powys
Description	<p>Location: Prominently located on the north side of the A458 opposite its junction with the minor road from Tynewydd.</p> <p>History: Built c1800. Originally a farmhouse and Inn. At one time known as the Cross Foxes, later the Wynnstay Arms.</p> <p>Exterior: Main block a 2 storeyed, 3-window range with central entrance and gable end stacks, flanked on each side by a lower 2-storeyed bay, slightly set back. Rear wing to E. Slate hanging to main range which is timber-framed to rear; rendered flanking blocks. Slate roofs with end wall stacks throughout. Central entrance with open-work timber-panelled porch with lozenge decoration to frieze. Flanking windows are tall 16-pane sashes with fine glazing bars and reveals. Similar detail to 12-pane sashes of first floor. Similar windows in flanking blocks, but with French doors inserted to ground floor at each side. Light-timber framing in rear of main range, including lean-to at ground floor. Painted brick nogging. Largely modern openings in lean-to but 2 small-paned horizontally sliding sash windows with small panes to first floor (a third window is renewed in an earlier opening). Rear wing is brick with small-paned iron 3-light windows with chambered brick heads.</p> <p>Stone steps lead up to the front door. The front garden is bounded by iron railings on a stone plinth. The rails have fleur-de-lis style heads and there are 2 gates, 1 to the front and 1 to the W side.</p> <p>Listed as a well preserved former farmhouse of c1800 with townscape and group value.</p> <p>References: Enclosure award c1826; Tithe map c1850; W.T.R. Pryce, <i>The Photographer in Rural Wales</i>, 1991, pp95, 97</p>

Site Number	84
Site Name	Erfyl House
Type of Site	Domestic- Post-Medieval
SAM/PRN	17935
HER Number	
Status	Grade II Listed Building
Easting	303415
Northing	309745
Community	Llanerfyl
Local Authority	Powys
Description	<p>Location: House located in central position at a slight angle to the main road, in front of the Church.</p> <p>History: c1830-40. Marked on Tithe Map as 'house in 3 dwellings' but now converted to one house.</p> <p>Exterior: Two storeys. Western and central houses probably of 3 bays originally, with a third very small house at right angles at the eastern end, perhaps once a service wing. Brickwork, white painted. W gable: shadow of gable of a lower range in red brickwork; tile hung above.</p>

East range in brickwork with a tin roof. Rear elevation, rubble masonry. Asbestos slate roof, 3 chimney stacks of blue brick.

Western and central houses: Each a 2-unit plan with central doorway, chimney to W end. Each has 2 upper storey windows beneath the eaves; tripartite, cast iron, with 24 panes and a central opening light. On the ground floor, 2 similar wooden windows flank the doorway of the central house, but the former western house has 2 modern casement windows, each with 16 panes. The ground floor windows have flat arches with gauged brick heads. The central house has a modern, 4 panelled, half lit door, with an overlight. The western house has a substantial added porch with a similar door.

Eastern house: (A butt joint is visible where the eastern house joins the other 2 suggesting that it is a later addition). It is at right angles to the main range with the doorway at the E end.

Wooden casement windows under arched heads and door, with small casement windows with 8 panes each at the rear.

Included as the house retains the character of a mid C19 terrace and forms part of a group at the centre of the village.

Reference: Tithe Map c1850.

Site Number	85
Site Name	Church of St. Erfyl
Type of Site	Religious, Ritual and Funerary- Post-Medieval
SAM/PRN	17936
HER Number	
Status	Grade II Listed Building
Easting	303408
Northing	309775
Community	Llanerfyl
Local Authority	Powys
Description	<p>Location: The church stands in a prominent, slightly elevated position on the north side of the A458 at the centre of the village within a roughly circular churchyard enclosed for the most part by a masonry retaining wall. Within the churchyard stands a sundial, a gift of the then rector L. Richards, 1847; and also a war memorial of polished pink granite in the form of an obelisk. At the SW corner of the churchyard, the timber framed lychgate may have originated in the C17 but was extensively remodelled and repaired, according to the inscription in 1843.</p> <p>History: Build on the site of an earlier Church probably on an ancient site of religious activity. A gravestone, now relocated to the interior of the church is from a C5 or C6 burial said to be located beneath the large yew tree to the SE of the porch. The present church was built in 1870 by Edward Haycock (Junior) of Shrewsbury incorporating the mediaeval roof construction and other fixtures and fittings from the earlier building.</p> <p>Exterior: Early English style. Nave, chancel, vestry and porch, bellcote at W end. Snecked blue-grey masonry, rock faced with red sandstone dressings. Slate roof. The opening for the bell has a cinquefoiled head. The bellcote is supported by a buttress which contains a lancet window. Nave and chancel buttressed. Windows containing 1, 2 or 3 lights with cinquefoiled arch heads, sometimes with a quatrefoil above. Most have diamond pane glazing. The E window has a drip mould and is divided into three sections by 2 mullions which divide towards the top. The lights are cusped.</p> <p>Listed for its medieval fittings and furnishing, its historic importance as an early Christian site, and for its townscape value.</p>

References: Archaeologia Cambrensis, 1932, pp350-58; R Haslam, 'Buildings of Wales' Powys, (1979), p127; V E Nash Williams, The Early Christian Monuments of Wales, (1950), p178.

Site Number	86
Site Name	Milestone
Type of Site	Transport- Post-Medieval
SAM/PRN	17937
HER Number	
Status	Grade II Listed Building
Easting	303330
Northing	309730
Community	Llanerfyl
Local Authority	Powys
Description	<p>Location: Set into grass verge on S side of A458 opposite the house known as Dolerfyl.</p> <p>Probably dating from the early C19, a flat, upright slab of shale, previously limewashed, with deeply chamfered corners and a flat top. Standing c600mm high and 460mm wide. A carved inscription written on the front face reads:</p> <p>Machynlleth 24 Miles Canoffice 1 Llanfair 6 Pool 14</p> <p>Listed as a good and well preserved example of an early C19 milestone in good condition with historical value, providing evidence for turnpiking.</p>

Site Number	87
Site Name	Pont Llanerfyl
Type of Site	Transport; Bridge- Post-Medieval
SAM/PRN	17938
HER Number	
Status	Grade II Listed Building
Easting	303160
Northing	309756
Community	Llanerfyl
Local Authority	Powys
Description	<p>Location: Carrying the A458 over the River Banwy 0.25km W of the village centre.</p> <p>History: Early-mid C19, but possibly on the site of an earlier structure. Jervoise noted that the bridges across the Banwy in the area of Llangadfan were not generally more than 100 years old. He also reports that Richard Llwydd had described it as 'newly erected' but it is not clear when.</p> <p>Description: 2 span bridge with round arches, curving abutments and semi-circular cutwaters.</p>

Constructed from roughly dressed and coursed local stone in small blocks. The stones which form the cutwaters are generally larger than elsewhere. The cutwaters have stepped stone cappings, 4 courses high. The central pier and cutwaters have been underpinned with concrete or modern stone, creating plinths with pointed ends. Narrow carriageway over with stone parapet walls having monolithic stone copings. The voussoirs of the arches are flush with the face of the bridge but the carriageway level is defined by an external string jambs of the abutments. The abutments curve, (without forming quadrants) and terminate in small square buttresses. There is a larger buttress, probably constructed later, in the NE corner. The abutments are constructed on small stone plinths. Stone steps lead from the base of the NW abutment up to road level.

Listed as an impressive and unaltered C19 bridge with townscape value.

Reference: E Jervoise, The Ancient Bridges of Wales and Western England, (1936), p130.

Site Number	88
Site Name	Water Standpost/ Fire Hydrant
Type of Site	Water Supply and Drainage- Post-Medieval
SAM/PRN	17939
HER Number	
Status	Grade II Listed Building
Easting	303370
Northing	309741
Community	Llanerfyl
Local Authority	Powys
Description	Located on pavement close to Lychgate and entrance to Church.

Constructed of cast iron in the form of a moulded column on a plain rounded base. A flat plate beneath the base is screwed into the ground. At the top of the column is a disc with rounded sides, surmounted by a dome. The dome has a flat top supporting a rounded pinnacle. One screw tap is attached to the circular disc, and there are 3 sockets at irregular intervals. The spout is located immediately on the underside of the disc on the E side with a large, roughly rectangular iron lacework bucket stand bolted to the base of the column beneath it. The column is fluted, with 6 flutes on the E and W sides and only 1 flute on the N and S sides. No maker's name could be found on the castings.

Listed for its historical value as an unusual example of street furniture in this area. Group value with church and townscape value.

Site Number	89
Site Name	Milestone
Type of Site	Transport- Post-Medieval
SAM/PRN	17940
HER Number	
Status	Grade II Listed Building
Easting	302003
Northing	310534

Community	Llanerfyl
Local Authority	Powys
Description	<p>Located on grass verge N side of the A458 between Llanerfyl and Llangadfan 0.5km E of the Community boundary.</p> <p>Description: Possibly dating from early C19, a flat, upright slab of shale, much of which is buried. Previously limewashed, with deeply chamfered corners and a flat top. A carved inscription on the front face reads: Machynlleth 23 Miles Canoffice 0 Llanfair (partially buried)</p> <p>Listed as a comparatively well preserved example of an early C19 milestone, providing evidence for turnpiking.</p>

Site Number	90
Site Name	The Miller's Cottage
Type of Site	Domestic- Post-Medieval
SAM/PRN	17941
HER Number	
Status	Grade II Listed Building
Easting	302262
Northing	310108
Community	Llanerfyl
Local Authority	Powys
Description	<p>Located alongside the short access track to and to the W of the former Rhos-y-gall Mill which stands on the W of the River Banwy and which is itself now much altered.</p> <p>Probably built during the late C18 or early C19 as the Miller's House and shown with the Mill on the Map of 1850.</p> <p>Two storeys, 2 bays with continuous outshot at rear with pitched slated roof over both; of rubble stone construction throughout, whitened, with two stone chimney stacks at gables. Front door against chimney at N end in gabled porch with timber facing. Upper storey has 2 horizontal sliding sash windows with 4 panes beneath eaves. The 4 ground floor windows are similar under segmental brick arches. One iron casement window in N gable.</p> <p>Listed as a well preserved example of a late C18 or early C19 cottage.</p>

Site Number	91
Site Name	Abercannon
Type of Site	Domestic- Post-Medieval
SAM/PRN	17942
HER Number	
Status	Grade II Listed Building

Easting	296280
Northing	306933
Community	Llanerfyl
Local Authority	Powys
Description	<p>Located on low-lying land near the confluence of the small Afon Cannon with the Afon Glam, 1.2km W S W of Llanerfyl village. The farm is enclosed in walls built of dry-laid river pebbles.</p> <p>History: Probably C18 based upon submedieval longhouse plan with cowhouse in line. Roof construction altered and raised (carries inscription 1958).</p> <p>Exterior: Colour washed stone, slate covered roof. Derived longhouse plan with entrance opposite stack. 2 storeys, plan comprises a living room and inner unheated parlour, kitchen and wash-house under a continuation of the roof to the rear. Beyond the gable stack, a 2 bay cowhouse. A later hipped lean-to on the parlour end. Door c1930, with glazed panel, in a open stone built porch with timber framed gable. C19 4- and 6-pane sash windows with segmental arched heads but upper windows renewed in earlier openings. Stack rebuilt in brick. Two boarded doors to farm building.</p> <p>Interior: Not accessible at the time of inspection. (October 1995).</p> <p>Listed as a well preserved farmhouse which is typical of this upland area.</p>

Site Number	92
Site Name	Belan Hall
Type of Site	Domestic-Post-Medieval
SAM/PRN	17943
HER Number	
Status	Grade II Listed Building
Easting	300144
Northing	306456
Community	Llanerfyl
Local Authority	Powys
Description	<p>Located in a narrow constriction off the Cledan valley 2.0km SW of Llanerfyl, and surrounded with mature evergreen planting.</p> <p>History: Built in 1887, reputedly for the Chamberlain family of Birmingham as the focus of a small shooting estate. The date and initials 'AC' appear on a shield in the SW gable.</p> <p>Exterior: The building, of painted framed clapboarding in a New England tradition, is in the form of a 2-storey square pavilion, with a pyramidal slate and a verandah on the SE front, and a long range of single storey service rooms to the rear. The raised verandah is open at the living room. The square block has extensions each side, two-storey and gabled to the SW. Small paned timber casement windows, with bracketed hood in the SW gable. Shaped brackets to the wide open eaves. Iron terminal wind vane. The rear service wing has two gabled projections on the SW. Tall brick stacks.</p> <p>Interior: Not accessible at the time of inspection. (October 1995).</p> <p>Listed as a most unusual building, highly inventive in form and construction and purpose built as a hunting lodge.</p>

Site Number	93
Site Name	Maes-gwyn
Type of Site	Domestic- Post-Medieval
SAM/PRN	17944
HER Number	
Status	Grade II Listed Building
Easting	303355
Northing	309251
Community	Llanerfyl
Local Authority	Powys
Description	<p>Located on a platform at the end of a trackway leading off the main road from Llanerfyl down the Nant Menial valley, and 500m S of the village centre.</p> <p>The present building, of the early-mid C19 is a rebuild and heightening in brick of a 1 1/2 storey single range house with rear outshut under a sloping roof.</p> <p>Colourwashed stone and slate roof. Two storeys, 2 unit plan with central entrance (the plan having a central stair hall, flanking reception rooms and narrow rear service rooms). Gable stacks. Central six-panelled door enclosed in a later added gabled porch. Timber cross framed windows with old glass in small quarries, and small iron casements, with segmentally arched stone heads to ground floor.</p> <p>Listed as a well preserved C19 farmhouse, of group value with its farm building.</p>

Site Number	94
Site Name	Cowhouse and Stable at Maes-gwyn
Type of Site	Domestic- Post-Medieval
SAM/PRN	17945
HER Number	
Status	Grade II Listed Building
Easting	303334
Northing	309270
Community	Llanerfyl
Local Authority	Powys
Description	<p>Located on the N side of Maes-gwyn, now forming a narrow farmyard off the approaching track.</p> <p>Exterior: The range comprises an early C18 timber-framed, slated lower section containing the cowhouse, and, added beyond the stone southern gable wall, two late C19-early C20 bays of brick and corrugated iron. Original timber framed section is of 2 square panels high, 12 long, raised on stone sill walls following the fall in the ground. The walls were probably raised by an additional panel at a slightly later date. 3 doors, one a stable door at the upper end, with a pitching door above the central door. At the N gable end, a triangular timber dovecote is set under the wide projecting verges.</p> <p>Interior: Cobbled floor with brick channels.</p>

Listed as a virtually unaltered example of late timber framed farm building, which forms a group with Maes-gwyn.

Site Number	95
Site Name	Coed Cae
Type of Site	Domestic- Post-Medieval
SAM/PRN	18115
HER Number	
Status	Grade II Listed Building
Easting	290428
Northing	302652
Community	Llanbrynmair
Local Authority	Powys
Description	<p>The farmhouse is located approximately 600m S of the centre of the village, and is set with its left gable to the road. The farm buildings lie to the N.</p>

The present building appears to date from the early C19, perhaps related to increased prosperity in the locality following the turnpiking of the Caersws to Machynlleth road in 1821.

Rubble stonework with slate roof. Two storeys and a cellar under the NE bay, and a lower 2-storey rear service wing to the left bay, with a gable stack. The main block is of 3 bays, with a central 4-panelled door, the upper panels glazed, and plain overlight, and 16-paned sash windows with heavy stone lintels. Large gable end stacks with weather stones stepping over the roof. Timber extension on rear wing.

Included as a well preserved example of an early C19 farmhouse of the Iaen Valley, which retains much of its original character and fabric.

Site Number	96
Site Name	Bryn Ilys
Type of Site	Domestic- Post-Medieval
SAM/PRN	18116
HER Number	
Status	Grade II Listed Building
Easting	290283
Northing	302710
Community	Llanbrynmair
Local Authority	Powys
Description	<p>The house is located on rising ground, set back from the main A470 and approached through fine iron gates on cast iron stanchions, to a long angled driveway. Further iron gates to the front garden. Ranges of animal houses stand further to the rear.</p>

The house was built in the 1880's by the Williams-Wynne family as a gamekeeper's house for the estate.

The main facade is of snecked ashlar stone, probably of local origin, with a slate roof. Central stair hall plan with a brick and slated rear staff and service wing on the right side, which has been further extended in the re-entrant angle at the rear. Two storeys, 3 bays, with a cellar under the left end bay. Central glazed door within a wide gabled arch-fronted stone porch. Decorative scrolled bargeboards, and side seats internally. To either side, 12-paned sash windows with thin glazing bars and some crown glass, the openings having heavy slate lintels and sills. Nine-paned windows to the rear. Gable stacks built with buff brick. Wide boarded eaves.

Listed as a well-preserved example of an estate house of high quality construction, and of a size deemed appropriate to a more senior member of the estate staff.

Site Number	97
Site Name	Diosg
Type of Site	Domestic- Post-Medieval
SAM/PRN	18129
HER Number	
Status	Grade II Listed Building
Easting	291038
Northing	301418
Community	Llanbrynmair
Local Authority	Powys
Description	Farmhouse located on a platform site at the head of its farmyard, at the foot of the Newydd Ffynyddog, above the small township of Dol-fâch, and accessed by a farm road from the centre of Dol-fâch.

The C18 2-bay lobby-entry gable stack farmhouse was bought by the Rev. John and Mary Roberts of Chapel House, Dol-fâch, where they took a tenancy with their family in 1806. Samuel Roberts, 'SR', who was to become one of the most important radical free thinkers and preachers in Wales of the C19, lived here from 1806 to 1857. He fought for the rights of oppressed tenants, campaigned against slavery, initiated the idea of a national single rate pre-paid post, and was poet and contributor to eisteddfodau, and editor of Y Cronicl. The youngest son, Robert Richard, 'Gryffydd Rhisiart' (1810-1883), who also became eminent in literary fields, was born at Diosg.

Late C18 building of stone with slate roof. Two storeys, main 2-bay range with a lean-to at the upper end, and a lean-to stable set at the lower gable end of the main range. A 2-bay wing was added to the front of the upper bay by Samuel Roberts in 1830, commemorated by a date stone built into the front wall. The main building has a boarded door and small pane iron framed windows (1 replaced). The added wing has 24 and 36-pane iron windows in timber frames, the openings having massive slate lintels. A slate plaque is now attached to the front wall by the door reads DYMA GARTREF SR / 1806-1857.

Included as a good example of an C18 farmhouse with good quality C19 alterations, and particularly for its associations with with the nationally renowned Roberts family

Site Number	98
Site Name	Milestone at the N end of Dol-fach

Type of Site	Transport- Post-Medieval
SAM/PRN	18130
HER Number	
Status	Grade II Listed Building
Easting	291014
Northing	301846
Community	Llanbrynmair
Local Authority	Powys
Description	<p>Located in the grassed verge near the N end of the layby on the NW end of the hamlet of Dol-fâch.</p> <p>Milestone, erected c. 1821 for the turnpike trust on the road from Newtown to Machynlleth.</p> <p>A square section pillar of hard sandstone, approximately 1m high, rough hewn at the back, and inscribed facing the road 16 / NEWT / MACH / .. It is overpainted on the front and NW side.</p> <p>Included as one of the very few milestones to survive modern roadworks along the length of this turnpike.</p>

Site Number	99
Site Name	Yr Hen Gapel, forecourt railings, and Minister's house
Type of Site	Religious, Ritual and Funerary- Post-Medieval
SAM/PRN	18131
HER Number	
Status	Grade II Listed Building
Easting	291344
Northing	301959
Community	Llanbrynmair
Local Authority	Powys
Description	<p>Located on the E side of the hamlet of Dol-fâch, above the railway line. The chapel is approached by a flight of wide steps between walls, leading to the railed forecourt. The manse lies behind the chapel with a separate access to the road.</p> <p>The Independent Chapel in Llanbrynmair was founded in 1669, (but according to A Jones 1675), meeting first in a timber framed lean-to outbuilding at a farm, Ty-mawr, on the other side of the valley, the makeshift conventicle structure now replaced by a barn. The first chapel was built in 1739 on land belonging to Edward Hughes of Cwm-carnedd, with the Revd. Edmund Rees as pastor. The chapel was altered in 1778, rebuilt in 1821, renovated and altered in 1874, 1878 and was again extensively remodelled in 1881, to which date much of the building and its interior belong, with further alterations recorded in 1904.</p> <p>Many notable ministers have presided here, Dr Abraham Rees, the encyclopaedist, editor of Chamber's Cyclopaedia and founder of Rees's Cyclopaedia was born opposite the chapel in 1743, to the wife of the minister, Rev. Lewis Rees. Rev Samuel Roberts, the great C19 radical, campaigner, poet and preacher ministered here until 1806, and later shared for a while the ministry with his father, Rev. John Roberts, assuming sole ministry after the latter's death in 1834. Samuel was minister until his temporary emigration to America in 1857. Another brother, Richard 'Gruffydd Rhisiart' was born in the chapel house and became a literary giant. There is also an association with Richard 'Mynyddog' Davies (1833-1877) of Fron, Llanbrynmair,</p>

bard and conductor of eisteddfodau, who lies buried in the graveyard.

The burial ground was established in 1843 and contains monuments to a number of people of importance to both local and national history.

Large, broad fronted chapel built of squared rubble with a slate roof. Added external gabled porches of c.1870's and central gable, all having framed bargeboards and clayware ridge finials. Two large windows at either side of the centre, with segmentally arched heads, and on either side, 3-light timber windows of the late C19 lighting the ends of the gallery. The side elevations comprise two tiers of 4-pane sash windows, the lower range with segmental brick arches. To the right, the minister's house of 3 bays, pebbledashed with a slate roof and gable stack. Glazed door and C19 6-light sashes, but 6-paned mid C19 windows above. An open stair at the E end in front of the house rises to a panelled door to the gallery.

Included as a fine and well preserved late C19 chapel with important historical and literary associations.

Site Number	100
Site Name	Cwm-carnedd-uchaf
Type of Site	Domestic- Post-Medieval
SAM/PRN	18132
HER Number	
Status	Grade II Listed Building
Easting	291580
Northing	302870
Community	Llanbrynmair
Local Authority	Powys
Description	The farmhouse is located near the head of the lane leading from Dolfâch up the Banc y Gorlan, and is sited across the slope facing S across the valley.

Built c.1840, probably replacing an earlier farmhouse on the site. It is possible that Ezeiel Hughes of Cwm-carnedd who led the ill-fated emigration party to Tennessee in the year 1857, lived here.

c.1840. Stone rubble with a slate roof. Two storeys, four bays, with the entrance in the 3rd bay from the left, and a cellar in the right end bay. A 2-bay service wing extends to the rear. Part glazed inset front door. Six-pane sash windows, rebuilt, with inset stone cambered arches, and timber lintels to the upper floor, but 6-light timber windows to the rear, the upper centre light having quadrant iron casement. Main axial stack built of stone is in the centre bay, to the left of the through passage, and blue brick stacks to both gable ends.

Included as a well preserved example of a C19 remodelling of an upland farmhouse, unusual in the highland areas of Montgomeryshire.

Site Number	101
Site Name	Cwm gwyn
Type of Site	Domestic- Post-Medieval
SAM/PRN	18136

HER Number	
Status	Grade II Listed Building
Easting	290517
Northing	304464
Community	Llanbrynmair
Local Authority	Powys
Description	Located on a bank overlooking the Afon Rhiwsaeson at the centre of the small hamlet at Pandy.

Cottage of c.1860. Rubble with slate roof. Two storeys, 2 bays. Symmetrical with central entrance set within a gabled timber porch having glazing and yellow-stain corners. Iron lozenge-pattern glazing on both floors with blue brick segmental heads. Gable stacks. At the NW end there is a lean-to with a boarded door, C20 window, and fretted bargeboards.

Included as good example of a picturesque style cottage with distinctive detail of the early Victorian period, prominently sited overlooking the hamlet.

Site Number	102
Site Name	Capel Carmel
Type of Site	Religious, Ritual and Funerary- Post-Medieval
SAM/PRN	18191
HER Number	
Status	Grade II Listed Building
Easting	303046
Northing	300607
Community	Dwyrw
Local Authority	Powys
Description	Located in the hamlet of Carmel, to the SW of Llanllugan and Adfa.

Calvinistic Methodist Chapel, said to be a daughter to Adfa Chapel. Probably early C19, and retaining the traditional lateral entry plan-form. The Religious Census states that it was erected in 1825. Shown on the Llanllugan Tithe Map of 1850 as being owned by 'Trustees of Chapel'. The caretaker's house at the W end, which is probably contemporary, is said to have functioned as the village shop.

Low rectangular range in 3 parts divided by butt joints. In the centre is the chapel, with caretaker's house to the W and a vestry and stables to the E. Constructed of large blocks of random masonry under a slate roof with boarded eaves. Blue brick ridge stack to house. Much of the W gable is slate hung and the E gable is partially boarded. Though the 3 parts are distinct, the style of the openings suggest they are contemporary. The vestry and stables are said to have been built of stone left over from the construction of the chapel.

The front elevation of the chapel contains 2 simple, planked doors, one at each end, under cambered heads with voussoirs. Between the doors are 2 windows under similar heads. They each have a central transom and stained and patterned glass, and are said to be replacements for original windows which might have been sashes with margin glazing. To the rear are 2 high cast iron 12-pane windows under round, voussoired heads, each with an opening light.

The caretaker's house to the W has a simple planked door to the front, which replaces a

blocked doorway at the W end of the elevation which has a similar head to those of the chapel. There are 2 square window openings, now boarded, one next to the door and one above. There is a similar opening almost at ground level in the W gable end. To the rear is a small 1 storey range in brick and masonry under a pitched roof with a planked door to the E and 2 small cast iron windows to the N. The vestry to the E is entered at first floor level through a top-lit planked door, via external masonry steps. The E gable end is boarded (vertically) and has partially decorated barge boards. It contains 2 tall 8-pane cast iron windows. The lower storey of the E gable contains 2 planked doors near the centre, and a small light to each side suggesting 2 stables. There is a small detached privy to the N which is of masonry under a corrugated tin roof.

Listed as a good example of a small, traditional, lateral entry chapel retaining its original character. The plan form of house, chapel and stables is of particular interest.

Site Number	103
Site Name	Cae'n-y-coed
Type of Site	Listed Building- Post-Medieval
SAM/PRN	80780
HER Number	
Status	Grade II Listed Building
Easting	299681
Northing	310745
Community	Banwy
Local Authority	Powys
Description	<p>150m south of the River Banwy, reached by a minor road about 1½km west of the village of Llangadfan.</p> <p>Possibly C17. The house was recorded in 1839 as the homestead of a holding of about 42 acres (17 hectares), owned and occupied by Evan Evans.</p> <p>The house is of two-unit plan with a central baffle entry; it was extended at an early date to the right (north-east) by two bays containing cattle sheds or a shed and stable. The extension is either contemporary or of very early date, and the plan may be considered as a derivative form related to the historic longhouse type, but there is no evidence of any internal communication between the house and the animal part.</p> <p>A derelict two-storey two-unit farmhouse in uncoursed axe-dressed quasi-rubble local stone with graded slate roof and tile ridge; a lofted extension of two bays in tandem to the right in similar materials.</p> <p>Another extension at rear of house with porch in angle. The stack of the central chimney has been lost down to roof level. End-chimney at left with stack intact.</p> <p>The house has its door offset a little to the right of centre, and windows each side vertically aligned.</p> <p>The door and lower windows have large timber lintels. Lightly constructed timber windows with iron glazing bars. Boarded main door, reduced at top.</p>

The house and the extension in tandem are of the same height. In the extension the first bay has small windows above and below, not aligned; the outer bay has a large window above and a ventilation slit below. Heck door in the gable end. Against the gable end is a lean-to in similar materials.

A remarkably intact traditional minor farmhouse with animal accommodation in tandem with the house, both retaining unaltered original elevations.

Site Number	104
Site Name	Cann Office Hotel
Type of Site	Listed Building- Post-Medieval
SAM/PRN	80781
HER Number	
Status	Grade II Listed Building
Easting	301204
Northing	310723
Community	
Local Authority	

Description At south side of the A458 in the village of Llangadfan.

Probably succeeding an earlier establishment, the present buildings are of the late C18 with C19 additions. The inn was then part of the Powis Estate, and was where local farm rents were paid. It contained private rooms for persons of quality as well as accommodation for the coaching trade. Its importance for the latter trade is shown by the inclusion of its name on local milestones and the existence of substantial stables on the opposite side of the road. It was also a receiving house for letters from a large area. The plan of the house is notable for the survival of a small central tap-room with hatches formerly used for serving customers in the various rooms around.

The single storey wing to the north-west now containing the dining room and kitchen was added before 1886.

A 2½ or 3 storey hotel facing south toward a garden area, but mainly approached from the east side. The hotel is of stone and brick, painted cream, with a part hipped and part gabled slate roof. Roof ridges in tile, hips in metal flashing. Tall, slender red-brick chimney stacks.

At (south) front the building is a three-window rendered brick symmetrical range of 2½ storeys with three through-eaves dormers. The roof is hipped at both ends. The windows have all been replaced in timber in the C20: mullions and transoms, casements, small panes. Doors at centre and at right, with rectangular overlights. To the left of this range is the flank of a single storey west extension with end chimney.

The (east) entrance side facing the carpark is quasi symmetrical, the fenestration a little offset to the right. The left side of the elevation is in brick, the right side in stone. Roof hipped at left only. Two two-light windows at second storey, two three-light windows at first. At ground

storey is a doorway with canopy carried on stone piers, panelled door, rectangular overlight, two-light window to left and three-light window to right. The windows do not quite align vertically. Lateral chimney to left, name "Cann Office Hotel" centrally.

The north elevation faces the road, and comprises a three-storey gable to left and a two storey gable to right, with single storey annexes to the right (kitchen extending forward, gabled; dining room at right with hipped roof). Small central gabled porch and door; modern replaced windows. Hanging inn-sign at left.

A well-preserved example of an C18 coaching inn on an important cross-Wales route, which has retained much of its character notwithstanding alterations; its plan still reveals its C18 layout to cater simultaneously for clientele of different social classes.

Site Number	105
Site Name	Detached Outbuildings Range at Rhiwlas (former Rectory)
Type of Site	Listed Building- Post-Medieval
SAM/PRN	80782
HER Number	
Status	Grade II Listed Building
Easting	300988
Northing	310205
Community	Banwy
Local Authority	Powys
Description	<p>Probably early C19, a group of barn and stables probably contemporary with the former rectory; a vernacular counterpart to the rectory in similar materials.</p> <p>L shaped range of buildings, comprising a small three-bay barn at the rear (to the north-west) and a three-bay lofted stable wing extending towards the house. Quasi-rubble local gritstone, uncoursed; slate roof. Boarded doors and hatch covers.</p> <p>The barn has a symmetrical north-west elevation with door to centre bay and hatches at high level to each end bay; the hatch at left has been walled up. Slit ventilators each side. At the front (to the house) there is a door to the centre bay and slit ventilators to the end bay at left. Hatch above slit ventilator in the north-east gable end.</p> <p>The lofted forward wing has three doors and slit ventilators on its south west side, a loft hatch and slit ventilators on its north-east side. At the end of the wing is a stone staircase over a lean-to dog kennel and a loft door.</p> <p>A good unaltered set of parsonage outbuildings, listed also for group value with Rhiwlas (former rectory).</p>

Site Number	106
Site Name	East Range of Farmyard Buildings at Maesllymystyn
Type of Site	Listed Building- Post-Medieval
SAM/PRN	80784
HER Number	
Status	Grade II Listed Building
Easting	297102
Northing	311597
Community	Banwy
Local Authority	Powys
Description	<p>At the south-east side of the farmyard about 50m south of Maesllymystyn.</p> <p>One of a set of C19 farm buildings associated with Maesllymystyn Hall, later worked from Maesllymystyn farmhouse. It is a cowhouse forming one side of a square yard centred on a midden.</p> <p>A single-storey cowhouse range forming the east side of the Maesllymystyn midden yard; uncoursed axe-dressed stonework, partly replaced on the west side by brickwork; slate roof, hipped at both ends.</p> <p>Five boarded doors, three steel windows and open bays to west: door, six slatted windows and two shuttered hatches to east.</p> <p>A cowhouse forming part of a planned farmyard; listed for group value with Maesllymystyn farmhouse and other farmbuildings and constituting an exceptionally good estate farm layout.</p>

Site Number	107
Site Name	Farm Outbuilding at Cae'n-y-coed
Type of Site	Listed Building- Post-Medieval
SAM/PRN	80785
HER Number	
Status	Grade II Listed Building
Easting	299696
Northing	310760
Community	
Local Authority	
Description	<p>At other side of the farm lane to Cae'n-y-coed farmhouse.</p> <p>A possibly C18 farm building incorporating stable, cowhouse and storage lofts, forming a group with Cae'n-y-coed.</p> <p>An outbuilding in axe-dressed local gritstone with slate roof and tile ridge. It is ranged parallel to the slope with a single storey elevation to the west side and a two-storey elevation to the east and north.</p>

There is a small extension at the east side under a continuation of the main roof. The lower part is a cowhouse with storage and hayloft above. The range formerly continued further to the south but that part has collapsed.

On the west side there is a frameless window opening and a heck door to left and a wide boarded shed door adjacent to a window to right. In the north gable end there is a window above a door. In the east side there is a cowhouse door to right and a wide opening to left. The bay to left is ruinous.

A stone and slate vernacular detached multi-purpose outbuilding forming a small intact farmstead with the house and its attached outbuildings.

Site Number	108
Site Name	Hay Barn at Maesllymystyn Farm
Type of Site	Listed Building- Post-Medieval
SAM/PRN	80786
HER Number	
Status	Grade II Listed Building
Easting	297094
Northing	311635
Community	Banwy
Local Authority	Powys
Description	About 20m south of Maesllymystyn farmhouse.

One of a set of early C19 farm buildings associated with Maesllymystyn Hall, later worked from Maesllymystyn farmhouse. In the late C19 or early C20 it was used as a shelter for mechanical threshing.

A four-bay open-sided and open-ended hay barn built on stone piers. Local axe-dressed gritstone masonry in large irregular courses. Corrugated sheeted roof. The two piers at each end are joined with a semi-circular stone arch.

The hay barn of a large estate farm, unaltered apart from the roof covering; listed also for group value with Maesllymystyn farmhouse and other farmbuildings and constituting an exceptionally good estate farm layout.

Site Number	109
Site Name	Lletypiod and Tynewydd
Type of Site	Listed Building- Post-Medieval
SAM/PRN	80787
HER Number	

Status	Grade II Listed Building
Easting	299063
Northing	311550
Community	Banwy
Local Authority	Powys
Description	<p>At north side of the village of Foel.</p> <p>Pair of late C19 cottages (built after 1886). The style is suggestive of estate building, there being some resemblance to Wynnstay cottages in the vicinity.</p> <p>Two semi-detached cottages, each symmetrical and double fronted, in rock-faced slate masonry, with slate roofs and tile ridges. Three chimneys. The chimneys and the arches of the lower windows are in blue engineering bricks. The roof has a small overhang at eaves and verges. Small lean-to at right.</p> <p>The lower windows are of small-pane type in three lights and the upper windows similar but of two lights. Painted slate sills. The doors have rectangular overlights and pedimented timber canopies. The right-hand cottage retains its original six-panel door. Original iron gates and railings at front</p> <p>A good pair of late C19 estate-type cottages which have fully retained their character.</p>

Site Number	110
Site Name	Lychgate of St Cadfan's Church
Type of Site	Listed Building- Post-Medieval
SAM/PRN	80788
HER Number	
Status	Grade II Listed Building
Easting	301085
Northing	310327
Community	Banwy
Local Authority	Powys
Description	<p>To east of St Cadfan's Church, within the present churchyard.</p> <p>Said to date from c.1800-1810. The lychgate was originally at the churchyard entrance but although isolated when the churchyard was enlarged to the west in 1910 it was retained. It is evident that the building originally had gates to protect the churchyard. A window in the south side was blocked up at the same time.</p> <p>The lychgate was restored in 1981.</p> <p>A fine vernacular lychgate of the pre-ecclesiological period in axe-dressed stone with a simple slate roof on exposed timbering. Simple rounded arches to front and rear.</p>

A fine plain lychgate of the simplest character, enhancing the setting of the church notwithstanding the loss of gates and the removal of the adjacent churchyard wall.

Site Number	111
Site Name	Maesllymystyn farmhouse
Type of Site	Listed Building- Post-Medieval
SAM/PRN	80789
HER Number	
Status	Grade II Listed Building
Easting	297094
Northing	311672
Community	Banwy
Local Authority	Powys
Description	<p>About 500m south of the Afon Banwy. The farmhouse is within a walled enclosure to the north of Maesllymystyn farmyard. Garden to south-east and south-west with path to main door; paved yard to rear (north-west).</p> <p>A large Powis Estate farmhouse built in the mid-C19, the home farmhouse of Maesllymystyn Hall. It appears that the Hall was the earlier farmhouse, but when the Hall came to be used by the estate as a hunting lodge the farmhouse was built to take its place. (Maesllymystyn Hall was in use as a hunting lodge by 1869, and was destroyed by fire in 1899).</p> <p>The farmhouse first appears on the map of 1886.</p> <p>A large farmhouse in local gritstone, axe-dressed in large blocks and roughly coursed; much use of small stones to make up course heights and to pack against irregular perpend (a technique which is economical, practical and aesthetically effective). Slate roof with generous overhangs, tile ridge, stone-end chimneys the top part of which is in brickwork. The main range of the house faces south-east and is of two tall storeys and three windows with door at centre. The windows are of mullion and transom type in two or three lights with iron casements and with small panes; stone lintels, slate sills. The door is semi-glazed with small panes and has a rectangular overlight; the porch has $\frac{3}{4}$-height stone side walls with glazing above and a hipped roof. Attic windows in both gable ends. One dormer window to rear.</p> <p>The rear wing shows $2\frac{1}{2}$ storeys to the garden (south-west) elevation; similar materials, hipped roof, mid chimney; mullion and transom windows of three lights below eaves (restored), two-light dormer windows above, also with iron casements and small panes. Rear end with blocked doorway; mullion windows on centreline above and below, the upper one copied to its right. The north-facing angle between the rear of the main range and the side of the rear wing has a two-storey L shaped lean-to extension of lower storey heights than the main part, so that its roof is below the main eaves; small-pane casement windows above and below, one altered; rear door now in the rear (north-west) elevation of this lean-to part.</p> <p>A large well-preserved late-C19 Powis estate farmhouse with characteristic estate details, accompanied by extensive near-contemporary farm buildings; listed also for group value as the principal building of an</p>

excellent example of estate architecture.

Site Number	112
Site Name	Milestone near Dyffryn Restaurant
Type of Site	Listed Building- Post-Medieval
SAM/PRN	80791
HER Number	
Status	Grade II Listed Building
Easting	297992
Northing	312032
Community	Banwy
Local Authority	Powys
Description	<p>At the south side of the A458 about 30m west of Dyffryn Restaurant.</p> <p>A milestone probably set up at the start of the Mallwyd to Welshpool turnpike established under the Montgomeryshire Turnpikes Act of 1769.</p> <p>A slate milestone about 0.6 m high, with splayed top corners. It indicates "Machynlleth / 20 miles / Mallwyd 8½ / Canoffice 3½ / Pool 18". Moved and reset in concrete.</p> <p>A milestone of the turnpike era on an important cross-Wales route.</p>

Site Number	113
Site Name	Milestone on B4395 near Glanaber
Type of Site	Listed Building- Post-Medieval
SAM/PRN	80794
HER Number	
Status	Grade II Listed Building
Easting	301016
Northing	311182
Community	Banwy
Local Authority	Powys
Description	<p>On west side of the B4395 close to the junction with the A458.</p> <p>A County milestone of the post-Turnpike era, post-dating 1889.</p> <p>A round-headed cast-iron milepost about 500 mm high with projecting front, marked in relief with place-names and arrows; it is marked Llanfyllin 12 at the top, Lakevyrnwy 12 and Cannoffice 0 below.</p> <p>A good example of a post-turnpike era cast-iron milestone.</p>

Site Number	114
Site Name	North Range of Farmyard Buildings at Maesllymystyn
Type of Site	Listed Building- Post-Medieval
SAM/PRN	80795
HER Number	
Status	Grade II Listed Building
Easting	297090
Northing	311615
Community	Banwy
Local Authority	Powys
Description	<p>At the north-east side of the farmyard about 50m south of Maesllymystyn.</p> <p>One of a set C19 farm buildings associated with Maesllymystyn Hall, later worked from Maesllymystyn farmhouse. This range is a cowhouse forming one side of a square yard centred on a midden. The front wall has been partially rebuilt in brickwork.</p> <p>A single-storey cowhouse range in uncoursed quasi rubble stone, part at south side rebuilt in brick, with a slated roof hipped at the (south-) east end. Four boarded doors and five steel windows on the south side: two boarded doors and four slatted and shuttered windows to the north side.</p> <p>A cowhouse forming part of a planned farmyard; listed for group value with Maesllymystyn farmhouse and other farmbuildings and constituting an exceptionally good estate farm layout.</p>

Site Number	115
Site Name	Parish Church of St Tydecho, Foel
Type of Site	Religious, Ritual and Funerary- Post-Medieval
SAM/PRN	80796
HER Number	
Status	Grade II Listed Building
Easting	298552
Northing	311892
Community	Banwy
Local Authority	Powys
Description	<p>On a small hill to the north-west of the village of Foel. Stone churchyard wall; iron gate at north.</p> <p>A hilltop church of mediaeval origins in the township of Garthbeibio, extensively rebuilt in 1862.</p> <p>The church is dedicated to St Tydecho, a 6C Breton missionary. St Tydecho's well in the field to the west was once of importance. The church appears in the Norwich Taxation of 1254 as the capella de Garthbeiboau. Rectors are recorded from 1375. The origin of the present structure</p>

may be the C15/16, as there is a Perpendicular east window and a similar south window in the chancel. Before restoration the church was whitewashed, and was entered by a north door. The gallery was lit by a dormer on the north side.

The church was rebuilt in 1862, this date being displayed at the apex of the east gable. Glynne, visiting in 1869, preferred to describe it as renovated. The rebuilt church is narrow, perhaps because of the re-use of the old foundations, and steep-roofed; original masonry is incorporated on the south and west sides. The main entrance was moved to the south side. The Perpendicular east window was reset in the new masonry, and the length of the chancel may have been reduced. Like its predecessor the church has a west bellcote. The font was retained with some re-carving and the west gallery may also be pre-restoration.

The headstones in the churchyard are of a good local carving tradition, with fine lettering and decorative or religious motifs at the heads of many stones; many are designed as double headstones.

A church in axe-dressed local slatey stone with a slate roof and decorative crested tile ridge, appearing externally as a single chamber, with a single-bell bellcote, a south porch and a small north vestry. The north, south and especially the west walls incorporate original masonry but the chancel end and the heightening of the walls generally is of the C19. The roof is of the C19 and tall, and there is a west bellcote roofed with slate slabs and carrying an iron weathervane.

The east window is in simple Perpendicular style and is of three main lights. Above it is a circular slate in the gable recording the rebuilding of the church in 1862, and a stone finial cross. A two-light window with trefoiled round-headed lights probably contemporary with the east window survives in the south side of the chancel. Two windows in the south side and three in the north side are timber Gothic windows with trefoil-headed lights and generously projecting slate sills, from the C19 restoration.

The porch has side benches and outer double doors. A small pointed window to the east is blocked. The vestry has plain, uncrested ridge tiles, a single light to the north and a boarded east door.

A church of mediaeval origins retaining some original masonry; well restored with good C19 interior and an unusual west gallery.

Site Number	116
Site Name	Pont Llangadfan
Type of Site	Listed Building-Bridge- Post-Medieval
SAM/PRN	80797
HER Number	
Status	Grade II Listed Building
Easting	301204
Northing	310479
Community	Banwy
Local Authority	Powys
Description	In the village of Llangadfan reached by a minor road about 250m south of the Cann Office Hotel.

A County Bridge built by Thomas Penson, County Surveyor, in 1845. The Rev. G Howell, rector of Llangadfan, placed coins under the bridge abutments.

A single-arch bridge of elliptical form, in carefully dressed regular masonry, with a span of about 15 m.

Enlarged keystone each side, hanging from a string course at the base of the parapet. The parapets are in masonry with a furrowed finish.

Carriageway about four m wide with parapets about 900 mm high, turned out at corners.

The bridge is a fine example of the work of the architect and engineer Thomas Penson (County Surveyor of Montgomeryshire from 1820 to 1859), the detailing characteristic of his work.

Site Number	117
Site Name	Pont Rhyd-yr-efail (partly in the community of Llanerfyl)
Type of Site	Listed Building-Bridge- Post-Medieval
SAM/PRN	80800
HER Number	
Status	Grade II Listed Building
Easting	301106
Northing	309718
Community	Banwy
Local Authority	Powys
Description	<p>Over the Afon Gam, a right tributary of the Afon Banwy, about 1km south of the village of Llangadfan.</p> <p>A vernacular bridge marked on the 1838 map.</p> <p>A minor single-arch bridge of about 12 m span, of more than usually informal character; it is in quasi-rubble masonry throughout, with rough voussoirs and uncoursed common masonry. The bridge is of somewhat humped form, and built from a bluff of rock each side well above the stream level, at formerly fordable shallows.</p> <p>The carriageway is about 3 m wide between low parapet walls topped with rough crenellations.</p> <p>A much-repaired local vernacular bridge probably of late date but contrasting with the more regular County bridges of the early C19.</p>

Site Number	118
Site Name	Pont-y-clochydd
Type of Site	Listed Building-Bridge- Post-Medieval
SAM/PRN	80801
HER Number	
Status	Grade II Listed Building

Easting	299096
Northing	311990
Community	Banwy
Local Authority	Powys
Description	<p>Over the Afon Twrch about 500m upstream from Pont Twrch.</p> <p>A mediaeval bridge which came to be called pont-y-clochydd because of the proximity of the house of the sextant (Pen-y-bont).</p> <p>A short abandoned hollow lane leads down to the bridge from the road on the west side. As an early crossing of the Twrch the bridge is reputed to have been used in the early C15 by Owain Glyndwr passing from Machynlleth to Sycharth and in 1485 by Henry Tudor on his way to Bosworth.</p> <p>A single arch bridge in quasi-rubble slate masonry, with a segmental span of about 8 m, built about 5 m above the Afon Twrch. The voussoirs are not of regularised height and the common masonry is uncoursed.</p> <p>The bridge carries a cobbled roadway about 2½ m wide between uncoped and uncoursed parapets less than 1 m high.</p> <p>A remarkable survival of a simple vernacular bridge of considerable antiquity in unaltered condition including its cobbled paving.</p>

Site Number	119
Site Name	Rhiwlas (former Rectory) with open-sided Coach-shed to north-west
Type of Site	Listed Building- Post-Medieval
SAM/PRN	80802
HER Number	
Status	Grade II Listed Building
Easting	301008
Northing	310183
Community	Banwy
Local Authority	Powys
Description	<p>About 175m south-west of St Cadfan's church in the village of Llangadfan.</p> <p>Built by the Rev. Griffith Howell, rector, in 1819, on glebe land. Rhiwlas was formerly the rectory of St Cadfan's church, but is now privately owned.</p> <p>A well-proportioned two-storey, three-window Regency-style parsonage in axe-dressed slatey masonry, with low-pitched hipped slate roof with generous overhang. The house is L shaped, its main range facing south-east to a lawn and garden. The second important elevation is the two-window return range to the</p>

right, facing the approach to the house from the north-east.

The main elevation (to south east) is symmetrical, with three 12-pane windows above and two below, of hornless sash type or modern hinged imitation sash type. Timber canopy over the entrance door, supported on two round columns with half-columns behind. Modern replaced door with Regency architrave and rectangular overlight. The north-east elevation has similar windows but a blind window at top left, the lower sash windows horned.

Irregular rear to the house with a single storey annexe and a small two-storey annexe in the angle of the main and return ranges. At rear to west is an open-sided coach house. Low wall separating the rear yard of the house from the stable yard to the north-west.

A well-proportioned Regency-style house which has retained much of its character notwithstanding minor alterations; minor extensions at rear in similar materials; forming a good group with its outbuildings.

Site Number	120
Site Name	South Range of Farmyard Buildings at Maesllymystyn
Type of Site	Listed Building- Post-Medieval
SAM/PRN	80803
HER Number	
Status	Grade II Listed Building
Easting	297074
Northing	311591
Community	Banwy
Local Authority	Powys
Description	<p>At the south-west side of the farmyard about 50m south of Maesllymystyn.</p> <p>One of a set of C19 farm buildings associated with Maesllymystyn Hall, later worked from Maesllymystyn farmhouse. It is a lofted stables range facing south towards the site of Maesllymystyn Hall.</p> <p>As part of the formation of a midden yard to the north at a later date a cattle shelter was formed against the north side of this range.</p> <p>A lofted stable range facing south, in uncoursed quasi-rubble stonework. The roof is now of corrugated sheeting. Four doors, five steel windows, three loft hatches. Plain rear wall irregularly perforated. Small lofted stone building attached at rear; slate roof, window in east gable.</p> <p>At rear (north) facing the midden yard is a lean-to low-walled cattle shed also with roof of corrugated sheeting, carried on iron columns.</p> <p>A stable range later extended with a cattle shelter forming part of a planned farmyard; listed for group value with Maesllymystyn farmhouse and other farmbuildings and constituting an exceptionally good</p>

estate farm layout.

Site Number	121
Site Name	St Cadfan's Well
Type of Site	Listed Building- Post-Medieval
SAM/PRN	80804
HER Number	
Status	Grade II Listed Building
Easting	301104
Northing	310442
Community	Banwy
Local Authority	Powys
Description	<p>At north side of the road 100m west of Pont Llangadfan (reached by a small path connecting Dol-feinir and Bryn-hyfyrd).</p> <p>St Cadfan's well is a spring of indefinite antiquity with a reputation for cures, and is mentioned in the Cambrian Register, 1796, as covered by a building, but this has not survived. When the adjacent road was constructed as part of the work associated with Pont Llangadfan in c.1845 the rector, the Rev. Griffith Howell, insisted on an arch being constructed to protect the well. It has been used within living memory and the water is regarded as particularly pure.</p> <p>A small rectangular three-sided structure of local roughly dressed stone, enclosing a shallow pool. The opening at front is a little over 1 m high, and there are steps down to the water. The top is slabbed over.</p> <p>An ancient holy well in good state of preservation, its history documented.</p>

Site Number	122
Site Name	Ty'n-y-llan
Type of Site	Listed Building- Post-Medieval
SAM/PRN	80805
HER Number	
Status	Grade II Listed Building
Easting	298522
Northing	311932
Community	Banwy
Local Authority	Powys
Description	<p>A three-unit vernacular farmhouse of the C17 or C18, in a group with St Tydecho's church. In 1838 it was recorded as a homestead owned and occupied by John Evans. In the late C19 it was a public house.</p>

Iron windows probably inserted in the early C19, and the house probably re-roofed at the same time.

A three-unit two-storey house in axe-dressed slate with a slate roof and tile ridge. The house ranges north/south and faces east to a small enclosed yard. There is a small front extension to the central unit under a catslide projection of the main roof; at rear a gabled wing also attached to the central unit, with brick-capped stone end-chimney. There is a brick-capped chimney at the south gable and another, rendered and brick capped, between the south and central units.

The house retains small-pane windows of C19 type including several in iron both at front and rear. Modern doors.

Single-storey outbuildings in similar materials attached to north end. Detached single-storey C19 (pre-1886) outbuilding in similar materials to east of yard, with brick chimney.

A vernacular farmhouse probably originally of baffle-entry type which has retained its character notwithstanding minor alteration, and is of group value with St Tydecho's church.

Site Number	123
Site Name	West Range of Farmyard Buildings at Maesllymystyn with Coach-house, Stable, Haybarn and Gr
Type of Site	Listed Building- Post-Medieval
SAM/PRN	80806
HER Number	
Status	Grade II Listed Building
Easting	297073
Northing	311619
Community	Banwy
Local Authority	Powys
Description	At the north-west side of the farmyard about 50m south of Maesllymystyn.

A collection of attached buildings forming part of a set of C19 farm buildings associated with Maesllymystyn Hall, later worked from Maesllymystyn farmhouse. It appears to have started as a coach-house with accommodation over, extended later to the north to provide a cattle shelter on the west side of the midden yard, and later further extended to provide hay and grain storage and an additional small stable.

The coach-house is of two storeys, part stone and part brick, with slate roof. The north side has an exterior staircase. Two mullion windows in each gable end; stone lintels and sills. Large doors to east.

The range consisting of a cattle shelter forms the (north-)west side of a square yard centred on a midden.

This is in two parts, of four and two bays respectively, open to the front with the roof carried on cast iron columns. The trusses are a good example of late C19 mixed timber and wrought iron construction.

The rear wing forming an open-fronted hay barn faces north. Seven bays, stone piers; the last

two bay at
the west have been converted to a granary.

At the north end of the cattle shelter is a small stable, stone irregularly coursed, hipped roof. Symmetrical front to east; barred windows, central door with hatch over. Small catslide extension at rear.

A coach-house related to an adjacent stable range, later extended with a cattle shelter of interesting construction forming part of a planned farmyard and other attached buildings; listed for group value with Maesllymystyn farmhouse and the other farmbuildings and constituting an exceptionally good estate farm layout.

Site Number	124
Site Name	Cwm Pen Llydan
Type of Site	Domestic- Post-Medieval
SAM/PRN	84408
HER Number	
Status	Grade II Listed Building
Easting	292916
Northing	306360
Community	Llanbrynmair
Local Authority	Powys
Description	<p>In a remote location towards the head of a side valley on the east of the valley of the Afon Cwm, some 3.3km NE of Llanbrynmair, accessed from the road which runs NE from Pandy and follows the river.</p> <p>The house is dated 1827, and was clearly originally a farm-house (there are the remains of farm-buildings, including what appears to have been a barn in the vicinity of the house). The quality of construction and detailing suggests that the building may have been the work of an estate - perhaps the Wynnstay estate, who were major landowners in this area. It may have replaced an earlier dwelling, or been an entirely new farm, occupying the upper limits of cultivable land.</p> <p>Former farmhouse, 2 storeyed, a 3-window range. Roughly dressed rubble brought to courses, with slate roof with gable end stacks. Asymmetrical front elevation, with doorway to left of centre in coursed and squared rubble gabled porch with shaped bargeboards. Datestone over doorway. Boarded door up steps inside porch. Lower windows have arched heads with dressed voussoirs and drip moulds, and upper windows have shaped timber lintels. All are cast-iron, with small panes, and tiny pivotting opening lights. 24-pane window to principal room to left of entrance, 2x12-pane windows to its right. Upper windows are all 12-pane. Rear elevation is similarly arranged, with gabled porch to right of centre (the doorway thus aligned with that to front); 24-pane cast-iron window with stone voussoir head to left (a tiny window immediately left of doorway); fixed light 4-pane window to rear of principal room to right, beyond which is the small-lean-to extension of a bread oven. Of the 3 upper windows, only the left retains the original cast-iron work; the others are timber casements. Small lean-to on NE gable, with corrugated sheet roof.</p> <p>Listed as an early C19 farmhouse which has been scarcely altered and thus retains much of its original character and detail; a remarkably substantial construction with some good detail, unusual in such a remote upland location.</p>

Site Number	125
Site Name	Gregynog
Type of Site	Historic Park and Garden
SAM/PRN	
HER Number	
Status	Historic Park and Garden
Easting	307883
Northing	297555
Community	
Local Authority	Powys
Description	Listed Building: House Grade II*. S.S.S.I: Great Wood.

One of the most important gardens and parks in Powys, dating from at least 1500. William Emes produced proposals in 1774 and some of them were carried out. In 1920 it became the home of the artistic patrons Gwendoline and Margaret Davies. H. A. Tiffin
Information from <https://www.parksandgardens.org/places/gregynog>

Extensive ornamental woodland is incorporated into the garden and the formal gardens included a parterre in the late-19th century. The wooded park contains commercial plantations as well as part of the ancient Great Wood of Tregynon. The site is open for a variety of conferences, music festivals and corporate events.

Gregynog is an ancient site and there is a record of a house there in the 12th century. William Emes produced proposals for the garden in the late-18th century, some of which were carried out. Henry Avray Tiffin worked on the gardens in the early-20th century and Dame Sylvia Crowe in the late-20th century. The current house was rebuilt twice in the 19th century. In 1920 it became the home of the artistic patrons Gwendoline and Margaret Davies, who bequeathed it to the University of Wales in 1960

Site Number	126
Site Name	Caersws Basin
Type of Site	Registered Historic Landscapes
SAM/PRN	HLW (P) 5
HER Number	
Status	Registered Historic Landscapes
Easting	301469
Northing	293888
Community	
Local Authority	Powys
Description	Topographically, the Caersws Basin presents a striking natural arena in the centre of Mid Wales. Visual prospects out of the basin are confined in almost every direction by the surrounding, seemingly unbroken, rim of low hills and ridges between about 300m and 400m above OD. The apparently enclosed but wide basin floor is essentially flat, rising only 20m in 5km, from 115m to 135m above OD, east-west. This remarkable, albeit shallow, natural arena has made the basin an area of exceptional strategic and historical importance in Wales, while

the confluence of the Rivers Carno and Trannon with the Severn has also made Caersws in the centre of the basin a natural focus for communications. This was most clearly evidenced during the Roman period when a network of roads emanated from the Roman fort there, leading along the valleys and over the hills to the north. The remains of some roads are still visible in places. The combination of natural topography and evidence of man's determination to control access and communication routes has thus created a landscape high in historic interest and integrity.

A series of small Iron Age enclosures, now largely visible only as crop-marks, provide an indication of the prehistoric occupation of the area. A large oval enclosure surrounded by an interrupted bank and ditch has recently been discovered just to the north of Caersws, and excavations have provided an Iron Age date from the ditch silts. To the south west of Caersws the elaborate multivallate hillfort of Cefn Carnedd is one of the many sites put forward as a contender for the last stand of Caradog, although the association is somewhat tenuous. However, all these remains are clear evidence of intensive Iron Age settlement, and presumably farming, in the area.

The Roman influence began with the early campaigns against the Ordovici, the Iron Age tribe occupying North Wales. A fort was constructed to the east of the present village of Caersws, but by about AD 75, this was replaced by a new fort sited near the confluence of the Rivers Carno and Severn. At its height, during the 2nd century, the fort would have been an impressive structure defended as it was by a substantial red sandstone rampart and a series of up to three external ditches. Inside the fort, successive excavations have revealed the plans of the main ranges of stone buildings and the remains of the timber barracks and stables. Around the fort, to the south and east, a sizeable civilian settlement or vicus became established, containing workshops, taverns, and a small temple as well as domestic buildings. The bath house, which was discovered in 1854, now lies beneath the railway yard.

Little is known of the medieval history of this area. On the southern side of the basin, at Bronfelin and Moat Farm, are two motte and bailey castles, with evidence for possibly earlier enclosures. Caersws itself has a street plan which one would normally associate with a medieval settlement, although there is no archaeological evidence to support this. The local parish is in fact centred on Llanwnog which was reputedly founded during the 6th century by St Gwynog and which retains a medieval church. In recent times, the area is associated with the popular 19th-century Welsh poet and lyricist, John Ceiriog Hughes, who was sometime stationmaster at Llanidloes, and later, the line supervisor on the Cambrian Railways branch from Caersws to Van. He is buried at Llanwnog.

The branch line to Van was constructed to carry the ore from the important lead mines at Van and Dylife, and like many of the original lines of the Cambrian Railways in the area, it was the creation of the industrialist and entrepreneur, David Davies, later Lord Davies. He made his greatest mark in South Wales, extracting coal from the Rhondda and exporting it along his own railway and through his own dock at Barry. His house at Llandinam, Broneirion, overlooks the village and is today the Welsh Girl Guide Training Centre. In the later part of the 19th century, the Davies family built Plas Dinam, which now dominates the northern approaches to the village, much of which was, in fact, created by Davies. Llandinam is notable as one of the first Welsh rural parishes to have electricity, in 1904. The origins of the village, however, are much earlier, as the church is reputedly an early Celtic clas or mother church foundation.

Site Number	127
Site Name	Clywedog Valley
Type of Site	Registered Historic Landscapes
SAM/PRN	HLW (P) 6
HER Number	
Status	Registered Historic Landscapes

Easting 288690

Northing 293888

Community

Local Authority Powys

Description The River Clywedog in Mid Wales drains the north eastern flanks of the Cambrian Mountains, into which its narrow, winding valley has been deeply incised. The Clywedog is a tributary of the much larger River Severn which it joins at Llanidloes. From the site of this distinctive and picturesque historic market town, the hills and ridges on either side of the Clywedog Valley rise gradually from 300m above OD to reach 500m above OD near Dylife, just beyond the watershed in the north west. The fortunes of the Clywedog Valley and the area of its catchment identified here are generally linked with the contrasting industries of lead mining and wool, which have had a considerable impact on the landscape.

The early importance of local lead ore is demonstrated by the large, late Bronze Age/Iron Age hillfort at Dinas, the size and location of which has been assumed to be a result of a wish to guard and exploit the rich natural resources. There are also smaller Iron Age settlements that ring the edges of this area. However, the later development of the area, its land use and settlement patterns, are inextricably linked with lead mining. The earliest evidence is possible Roman working at Dylife, which lies adjacent to the Roman fort at Penygroc bren, but the main period of mining began during the 17th century and continued until earlier this century. The village itself is a good example of a small mining settlement little altered in recent years. The influence of mining is still clearly evident, with remains of shafts, tramways, and two reservoirs which provided power for the dressing floors.

Dylife is the focus of several folk tales, the most famous of which dates to the early 18th century and concerns one of the most horrific murders in Welsh history, when the local blacksmith murdered his family and threw their bodies down a mineshaft. He was soon discovered and when found guilty was forced to make his own head and body cages and the gibbet iron. In the 1930s, the iron head cage with the skull still inside was found at Penygroc bren, the site of the gallows, and is now kept at the Museum of Welsh Life at St Fagans, Cardiff. The other concentration of mining stretches in an eastwest band to the north of Llanidloes, incorporating the mines of East Van, Van, Bryntail and Penyclun. All of these were active mostly during the latter half of the 19th century, when the Van Mine was the largest in the world, and much of the mining landscape remains despite land reclamation projects. Between 1870 and 1878, Montgomeryshire produced between 7000 and 9000 tons of lead ore per year, almost all of which came from the Van-Dylife complex. In 1879, lead production in Wales fell rapidly, because of large ore finds elsewhere, and Van produced only 200 tons that year.

The origins of Llanidloes are set firmly in the medieval period, with the town being granted a charter by Edward I in 1280. At the centre of the town stands the timber-framed market hall dating to around 1600, which is the finest in Wales. The prosperity of the town is linked historically with the fortunes of the woollen and textiles industry and the important lead mining area to the north west. During the 1830s Llanidloes was one of the most active centres of the Chartist movement and during the height of the riots local weavers held the town for five days before they were overwhelmed.

The Clywedog reservoir forms a modern centrepiece to the landscape. As well as providing drinking water for consumers from Llanidloes to Bristol, its principal function is to smooth out natural fluctuations in rainfall which would otherwise cause erratic flows, thereby reducing the risk of flooding in the more low-lying areas of the upper Severn valley. The 72m high structure of the main dam was completed in 1966, utilizing 200,000 cubic metres of concrete to become the highest mass concrete dam in Britain. More recently, the dam and its reservoir have developed as a popular tourist attraction.

Site Number 128

Site Name	Aber Castell ford
Type of Site	POST MEDIEVAL, FORD
SAM/PRN	523558; 67914
HER Number	
Status	Non-designated heritage asset
Easting	302989
Northing	307415
Community	Llanfair Caereinion
Local Authority	
Description	Ford depicted on 1964 6 inch to 1 mile OS map. Phipps, R J 2003 Tir Gofal Management Plan: Heritage Management Information (HE1). Hendre - E/08/3770 CPATHE1

Site Number	129
Site Name	Aber Castell well
Type of Site	POST MEDIEVAL, WELL.
SAM/PRN	67910
HER Number	
Status	Non-designated heritage asset
Easting	302824
Northing	307410
Community	Llanerfyl
Local Authority	
Description	Well depicted on 1st edition (1881) and 1964 6 inch to 1 mile OS maps. Phipps, R J 2003 Tir Gofal Management Plan: Heritage Management Information (HE1). Hendre - E/08/3770 CPATHE1

Site Number	130
Site Name	Aber-uchaf, field system
Type of Site	POST MEDIEVAL, FIELD SYSTEM.
SAM/PRN	535097; 169138
HER Number	80081CPAT164398
Status	Non-designated heritage asset
Easting	295293
Northing	301773
Community	Llanbrynmair
Local Authority	
Description	Post medieval field system in fair condition in 2014. Covers a large area of 570 metres east to west by 670 metres north to south.

This field system lies around Aber Ucha, west of Mynydd yr Aber, between bank, PRN 169126 to the east and 168947 to the west, covering an area 570 metres east to west by 670 metres north to south. Ridge and furrow lies within some of the fields (Trysor, 2014).

Hall, J. & Sambrook, P. 2014 Uplands Initiative. Montgomeryshire Residual Moorland, Archaeological Field Survey. Part III
Trysor 2014/372 (Part 3)

Site Number	131
Site Name	Blaen y Cwm barn
Type of Site	POST MEDIEVAL, BARN.
SAM/PRN	8828
HER Number	CPAT306988
Status	Non-designated heritage asset
Easting	298190
Northing	302480
Community	Carno
Local Authority	
Description	Site of a collapsed barn, possibly associated with house site prn8829 Clwyd Powys Archaeological Trust 1978 Site visit record - PRN8828

Site Number	132
Site Name	Blaen y Cwm barn II
Type of Site	POST MEDIEVAL, BARN.
SAM/PRN	6620
HER Number	CPAT305587, CPAT316341
Status	Non-designated heritage asset
Easting	298150
Northing	302480
Community	Carno
Local Authority	
Description	Remains of stone barn? (Silvester, R J 1990). Silvester, R J 1990 The Carno/Dwyrhiw Survey 1990: interim report CPAT report 6 Bull, D E 2002 Tir Gofal Management Plan: Heritage Management Information (HE1). Esgairmaen, Y Fan -E/08/2846 CPAT HE1 Clwyd Powys Archaeological Trust 1989 Site visit record - PRN6620 Clwyd Powys Archaeological Trust 1991 Site visit record - PRN6620

Site Number	133
--------------------	-----

Site Name	Blaen y Cwm House Site
Type of Site	POST MEDIEVAL, HOUSE
SAM/PRN	8829
HER Number	CPAT306989, CPAT316375
Status	Non-designated heritage asset
Easting	298320
Northing	302590
Community	Carno
Local Authority	
Description	House site. Collapsed and overgrown ruin. Possibly associated with PRN 8828. (Silvester, R J1990). Silvester, R J 1990 The Carno/Dwyrhiw Survey 1990: interim report CPAT report 6 Bull, D E 2002 Tir Gofal Management Plan: Heritage Management Information (HE1). Esgairmaen, Y Fan -E/08/2846 CPAT HE1 Clwyd Powys Archaeological Trust 1978 Site visit record - PRN8829 Clwyd Powys Archaeological Trust 1989 Site visit record - PRN8829

Site Number	134
Site Name	Blaen y Cwm shelter
Type of Site	POST MEDIEVAL, SHELTER
SAM/PRN	6623
HER Number	CPAT305589, CPAT316343
Status	Non-designated heritage asset
Easting	298470
Northing	302810
Community	Carno
Local Authority	
Description	Shelter consisting of two stones walls (Silvester, R J 1990). Silvester, R J 1990 The Carno/Dwyrhiw Survey 1990: interim report CPAT report 6 Bull, D E 2002 Tir Gofal Management Plan: Heritage Management Information (HE1). Esgairmaen, Y Fan -E/08/2846 CPAT HE1 Clwyd Powys Archaeological Trust 1989 Site visit record - PRN6623 Clwyd Powys Archaeological Trust 1991 Site visit record - PRN6623

Site Number	135
Site Name	Blaen-y-cwm, footbridge
Type of Site	POST MEDIEVAL, BRIDGE.
SAM/PRN	68275
HER Number	
Status	Non-designated heritage asset

Easting	298354
Northing	302569
Community	Carno
Local Authority	
Description	A footbridge shown on the OS 6" 1891 map. Bull, D E 2002 Tir Gofal Management Plan: Heritage Management Information (HE1). Esgairmaen, Y Fan -E/08/2846 CPAT HE1

Site Number	136
Site Name	Blaen-y-cwm, ford
Type of Site	POST MEDIEVAL, FORD.
SAM/PRN	68276
HER Number	
Status	Non-designated heritage asset
Easting	298356
Northing	302557
Community	Carno
Local Authority	
Description	A ford shown on the OS 6" 1963 map. Bull, D E 2002 Tir Gofal Management Plan: Heritage Management Information (HE1). Esgairmaen, Y Fan -E/08/2846 CPAT HE1

Site Number	137
Site Name	Blaen-y-cwm, well
Type of Site	POST MEDIEVAL, WELL
SAM/PRN	68277
HER Number	
Status	Non-designated heritage asset
Easting	298302
Northing	302567
Community	Carno
Local Authority	
Description	A well shown on the OS 6" 1963 map. Bull, D E 2002 Tir Gofal Management Plan: Heritage Management Information (HE1). Esgairmaen, Y Fan -E/08/2846 CPAT HE1

Site Number	138
Site Name	Bon-y-maen enclosure
Type of Site	POST MEDIEVAL, ENCLOSURE
SAM/PRN	65695
HER Number	CPAT334537
Status	Non-designated heritage asset
Easting	297873
Northing	303230
Community	Llanerfyl
Local Authority	
Description	<p>A rectangular enclosure in the southeast corner of Bon-y-maen farmstead (prn6626) surrounded by a rubble-stone wall. The enclosure is about 3.5m by 5m and orientated northwest-southeast. (CPAT Tir Gofal Assessment, 2003)</p> <p>Maxfield, C E 2003 Hafod, Llanerfyl - E/08/3586: Tir Gofal Historic Environment Report - HE2 CPAT HE2 595</p> <p>Maxfield, C E 2003 Tir Gofal Management Plan: Heritage Management Information (HE1). Hafod - E/08/3586 CPATHE1</p>

Site Number	139
Site Name	Bon-y-maen farmstead
Type of Site	POST MEDIEVAL, FARMSTEAD.
SAM/PRN	6626
HER Number	CPAT305592, CPAT316346, CPAT333385
Status	Non-designated heritage asset
Easting	297869
Northing	303270
Community	Llanerfyl
Local Authority	
Description	<p>Ruined farmstead consisting of a house with three rooms arranged in a line and set within a yard demarcated by banks. Associated small enclosures and potato store (Mg218) (Silvester, R J 1990).</p> <p>A ruined farmstead consisting of a house (prn65696), enclosure (prn65695), root store (prn19017) and a complex of enclosures. See individual PRNs for details. There are two square enclosures to the east of the house (5m by 5m internally) surrounded by rubble-stone walls a maximum of 0.5m high. To the southeast of the house is another enclosure enclosed by rubble-stone walls, 0.8m in height, with a trackway running through the centre of it. (CPAT Tir Gofal Assessment, 2003)</p> <p>Silvester, R J 1990 The Carno/Dwyrhiw Survey 1990: interim report CPAT report 6</p> <p>Maxfield, C E 2003 Hafod, Llanerfyl - E/08/3586: Tir Gofal Historic Environment Report - HE2 CPAT HE2 595</p> <p>Maxfield, C E 2003 Tir Gofal Management Plan: Heritage Management Information (HE1). Hafod - E/08/3586 CPATHE1</p> <p>Clwyd Powys Archaeological Trust 1989 Site visit record - PRN6626</p>

Clwyd Powys Archaeological Trust 1991 Site visit record - PRN6626

Site Number	140
Site Name	Bon-y-maen house
Type of Site	POST MEDIEVAL, HOUSE
SAM/PRN	65696
HER Number	CPAT334538
Status	Non-designated heritage asset
Easting	297863
Northing	303279
Community	Llanerfyl
Local Authority	
Description	<p>A rubble-stone single-storey gabled house on the west side of Bon-y-maen farmstead (prn6626). The south-facing gable is 2.6m high and has a central window which has been blocked. The west-facing elevation has no obvious openings though there may have been a window to the north. It is a maximum of 1.9m in height but it has collapsed more in some places than others. The outside layer of the northern end of this wall seems to have collapsed quite recently. This indicates that the structure is at risk of further deterioration. The north-facing gable survives to 2.3m high but has no openings. The east-facing elevation is 1.5m high to the north, 0.3m high in the centre and only 0.2m high to the south. There is an entrance to the north into the centre room and another to the south into the southern room. There is no doorway through the partition between the southern two rooms. The northern room is separated from the central room by a wall, 1.6m high, with a doorway at either end. The western doorway has been blocked. (CPAT Tir Gofal Assessment, 2003)</p> <p>Maxfield, C E 2003 Hafod, Llanerfyl - E/08/3586: Tir Gofal Historic Environment Report - HE2 CPAT HE2 595 Maxfield, C E 2003 Tir Gofal Management Plan: Heritage Management Information (HE1). Hafod - E/08/3586 CPATHE1</p>

Site Number	141
Site Name	Bryn - y - Castell quarry I
Type of Site	POST MEDIEVAL, QUARRY
SAM/PRN	65601
HER Number	CPAT334481
Status	Non-designated heritage asset
Easting	297670
Northing	305120
Community	Llanerfyl
Local Authority	
Description	Bowl shaped quarry with gently sloping entrance on south side. (CPAT Tir Gofal assessment, 2003)

Maxfield, C E 2003 Dolau, Llanerfyl - E/08/3328: Tir Gofal Historic Environment Report - HE2
CPAT HE2 570
Maxfield, C E 2003 Tir Gofal Management Plan: Heritage Management Information (HE1).
Dolau - E/08/3328 CPATHE1

Site Number	142
Site Name	Bryn - y - Castell quarry II
Type of Site	MODERN, QUARRY
SAM/PRN	65602
HER Number	
Status	Non-designated heritage asset
Easting	297214
Northing	305493
Community	Llanerfyl
Local Authority	
Description	A modern quarry, the access to which has been created using stone from this quarry. (CPAT TirGofal assessment, 2003)

Maxfield, C E 2003 Dolau, Llanerfyl - E/08/3328: Tir Gofal Historic Environment Report - HE2
CPAT HE2 570
Maxfield, C E 2003 Tir Gofal Management Plan: Heritage Management Information (HE1).
Dolau - E/08/3328 CPATHE1

Site Number	143
Site Name	Bryn Fenus House Site
Type of Site	POST MEDIEVAL, HOUSE.
SAM/PRN	8531
HER Number	CPAT306687
Status	Non-designated heritage asset
Easting	299640
Northing	305140
Community	Llanerfyl
Local Authority	
Description	HOUSE SITE (CPAT site visit, 1978). SHOWN AS DERELICT BY OS, 1963. NO FURTHERDETAIL.

Clwyd Powys Archaeological Trust 1978 Site visit record - PRN8531
Ordnance Survey 1963 OS map

Site Number	144
Site Name	Bryn y Buddai peat platform
Type of Site	POST MEDIEVAL, PLATFORM

SAM/PRN	6564
HER Number	CPAT305532, CPAT316286
Status	Non-designated heritage asset
Easting	298510
Northing	302700
Community	Carno
Local Authority	
Description	<p>Two peat platforms (Silvester, R J 1990).</p> <p>Silvester, R J 1990 The Carno/Dwyrhiw Survey 1990: interim report CPAT report 6 Bull, D E 2002 Tir Gofal Management Plan: Heritage Management Information (HE1). Esgairmaen, Y Fan -E/08/2846 CPAT HE1 Clwyd Powys Archaeological Trust 1989 Site visit record - PRN6564 Clwyd Powys Archaeological Trust 1991 Site visit record - PRN6564</p>

Site Number	145
Site Name	Bryn y Castell Earthwork
Type of Site	POST MEDIEVAL, QUARRY.; IRON AGE, HILLFORT.
SAM/PRN	5249
HER Number	CPAT318686, CPAT333350
Status	Non-designated heritage asset
Easting	297500
Northing	304900
Community	Llanerfyl
Local Authority	
Description	<p>A 200m long stretch of a linear bank (some 2m to 3m wide and 0.75m high) with an 'inner' ditch (some 2m to 3m wide and 0.5m deep) running around the east side of hillock. Bank and ditch intermittent but overlap in places. Probably the result of linear quarrying through may be a defensive earthwork. (Note hill name Bryn-y-Castell).</p> <p>This site is situated at the top of a hill with a steep drop either side. It has a number of earthworks, most of which seem to be the result of quarrying. There is also a series of linear banks and ditches on the southern side of the hill, as many as four in some places. There is a huge spoil heap on the northern slope of the hill. It is probable that this site was used to extract a particular kind of stone or mineral. The series of quarries suggests that it was used over a period of time. (CPAT Tir Gofal assessment, 2003)</p> <p>Maxfield, C E 2003 Dolau, Llanerfyl - E/08/3328: Tir Gofal Historic Environment Report - HE2 CPAT HE2 570 Maxfield, C E 2003 Tir Gofal Management Plan: Heritage Management Information (HE1). Dolau - E/08/3328 CPAT HE1 Clwyd Powys Archaeological Trust 1982 Site visit record - PRN5249 Ordnance Survey 1964 OS map</p>

Site Number	146
--------------------	-----

Site Name	Bryn y Castell enclosures I
Type of Site	UNKNOWN, ENCLOSURE COMPLEX
SAM/PRN	17797
HER Number	
Status	Non-designated heritage asset
Easting	296800
Northing	305200
Community	Llanerfyl
Local Authority	
Description	Group of five small sub-rectangular enclosures. On AP (Royal Commission) 945004-42,43.

Site Number	147
Site Name	Bryn-coch-isaf
Type of Site	POST MEDIEVAL, FARMSTEAD
SAM/PRN	67178; 36353
HER Number	Part of 190265CPAT115527
Status	Non-designated heritage asset
Easting	301431
Northing	308100
Community	Llanerfyl
Local Authority	
Description	Farmstead likely to contain traditional farm buildings as those depicted on 1st edition (1891) OSmap correspond with some of the buildings on the modern digital mapping. Kennedy, A E 2003 Tir Gofal Management Plan: Heritage Management Information (HE1). Bryncoch Ucha -E/08/3775 CPAT HE1

Site Number	148
Site Name	Bryn-coch-isaf quarry
Type of Site	POST MEDIEVAL, QUARRY.
SAM/PRN	67179
HER Number	
Status	Non-designated heritage asset
Easting	301692
Northing	308330
Community	Llanerfyl
Local Authority	
Description	Quarry marked on 1st edition (1891) and later OS maps.

Kennedy,
A E 2003 Tir Gofal Management Plan: Heritage Management Information (HE1). Bryncoch
Ucha -E/08/3775 CPAT HE1

Site Number	149
Site Name	Bryn-coch-uchaf farm
Type of Site	POST MEDIEVAL, FARM
SAM/PRN	21341; 190265
HER Number	
Status	Non-designated heritage asset
Easting	301165
Northing	308092
Community	Llanerfyl
Local Authority	
Description	Farm complex likely to contain traditional farm buildings identified on OS 2nd edition 25 inch to 1 milemapping by CPAT Farms and Farmsteads (Montgomeryshire), 2019. McCullough, A E and Martin, C H R 2017 Polygonisation of Traditional Farm Buildings in Montgomeryshire: interimreport CPAT Report 1575 McCullough, A E and Martin, C H R 2019 Polygonisation of Traditional Farm Buildings in Montgomeryshire: finalreport CPAT Report 1575-1

Site Number	150
Site Name	Bryn-coch-uchaf quarry
Type of Site	POST MEDIEVAL, QUARRY.
SAM/PRN	67177
HER Number	
Status	Non-designated heritage asset
Easting	300816
Northing	307930
Community	Llanerfyl
Local Authority	
Description	Quarry marked on 1st edition (1891) and later OS maps

Kennedy,
A E 2003 Tir Gofal Management Plan: Heritage Management Information (HE1). Bryncoch
Ucha -E/08/3775 CPAT HE1

Site Number	151
Site Name	Bryn-coch-uchaf well

Type of Site	POST MEDIEVAL, WELL
SAM/PRN	67176
HER Number	
Status	Non-designated heritage asset
Easting	301195
Northing	308086
Community	Llanerfyl
Local Authority	
Description	Well marked on 1st edition (1891) and later OS maps. Kennedy, A E 2003 Tir Gofal Management Plan: Heritage Management Information (HE1). Bryncoch Ucha -E/08/3775 CPAT HE1

Site Number	152
Site Name	Bryn-mawr farm
Type of Site	POST MEDIEVAL, FARM
SAM/PRN	21364; 190420
HER Number	
Status	Non-designated heritage asset
Easting	298248
Northing	306134
Community	Llanerfyl
Local Authority	
Description	Farm complex likely to contain traditional farm buildings identified on OS 2nd edition 25 inch to 1 milemapping by CPAT Farms and Farmsteads (Montgomeryshire), 2019. McCullough, A E and Martin, C H R 2017 Polygonisation of Traditional Farm Buildings in Montgomeryshire: interimreport CPAT Report 1575 McCullough, A E and Martin, C H R 2019 Polygonisation of Traditional Farm Buildings in Montgomeryshire: finalreport CPAT Report 1575-1

Site Number	153
Site Name	Bryn-mawr farm, house
Type of Site	POST MEDIEVAL, HOUSE
SAM/PRN	8530
HER Number	CPAT306686
Status	Non-designated heritage asset
Easting	298251
Northing	306136

Community	Llanerfyl
Local Authority	
Description	<p>House of the central chimney type with a central fireplace between bed-and living-rooms. Cruckconstruction having one pair of crucks more or less central to the living-end. There is a loft over half the living end reaching from the crucks to the far gable wall, the entrance into it being formerly by a ladder from the cruck end facingthe hearth. House is on the open moorland in one of the most inaccessible situations in the whole of Wales. It has theappearance of a long house, the dwelling and outhouses being under the same roof, but there is no internal access fromthe one to the other. Its roof was of rushes with a clod ridge. Building was occupied in 1938 but has since beenabandoned (Peate, I C, 2000, 6, 103)</p> <p>Peate, I C 2000 The Welsh House Clwyd Powys Archaeological Trust 1978 Site visit record - PRN8530 McCullough, A E and Martin, C H R 2017 Polygonisation of Traditional Farm Buildings in Montgomeryshire: interimreport CPAT Report 1575 McCullough, A E and Martin, C H R 2019 Polygonisation of Traditional Farm Buildings in Montgomeryshire: finalreport CPAT Report 1575-1</p>

Site Number	154
Site Name	Bryn-y-Brath, peat cutting
Type of Site	POST MEDIEVAL, PEAT CUTTING
SAM/PRN	534659; 168771
HER Number	CPAT164398
Status	Non-designated heritage asset
Easting	295930
Northing	301308
Community	Carno
Local Authority	
Description	<p>Area of turf or peat cutting, visible in a raised flat terrace. In fair condition in 2014</p> <p>A raised flat terrace, now wet, which has evidence of turf or peat cutting on it (Trysor, 2014).</p> <p>Hall, J. & Sambrook, P. 2014 Uplands Initiative. Montgomeryshire Residual Moorland, Archaeological Field Survey.Part III Trysor 2014/372 (Part 3)</p>

Site Number	155
Site Name	Bwlch y Gistfaen stones
Type of Site	NEOLITHIC, CHAMBERED TOMB
SAM/PRN	1743
HER Number	CPAT302329, CPAT302330, CPAT324412, CPAT325008
Status	Non-designated heritage asset
Easting	303090

Northing	307690
Community	Llanerfyl
Local Authority	
Description	<p>Series of elongated stone slabs up to 1.2m high running e-w for 22m. Said to be a natural feature by OS, 1977 though believed to be a megalithic tomb by RCAHM, 1911. Sited in field named Bwlch Y Gistfaen. Description is accurate. The feature is totally natural as the rock bedding planes are vertical in this area. This site is just one of a number of such outcrops in the area. One stone (loose) is at right angles to the line which does give the impression of a chamber - more so if the site was visited in bracken. Completely natural (CPAT 1997).</p> <p>Royal Commission on the Ancient and Historical Monuments of Wales and Monmouthshire 1911 Inventory of the Ancient and Historical Monuments of the County of Montgomery Gibson, A M 1998 Prehistoric Funerary & Ritual Sites: Upper Severn Valley CPAT report 277 Clwyd Powys Archaeological Trust 1978 Site visit record - PRN1743 Clwyd Powys Archaeological Trust 1997 Site visit record - PRN 1743 Clwyd Powys Archaeological Trust 1998 Site visit record - PRN1743 Ordnance Survey 1977 OS record card SJ00NW 6 SJ00NW 6 Clwyd Powys Archaeological Trust 1982 CPAT Project Archive PRN3885 Clwyd-Powys Archaeological Trust 1974ff Powys Archaeological Record Archive</p>

Site Number	156
Site Name	Caban y Nos House Site
Type of Site	POST MEDIEVAL, HOUSE.
SAM/PRN	8519
HER Number	CPAT306675, CPAT335459
Status	Non-designated heritage asset
Easting	296630
Northing	305780
Community	Llanerfyl
Local Authority	
Description	<p>SMALL STONE BUILT HOUSE SITE WITH ONLY A FEW STONE COURSES REMAINING (CPAT site visit, 1978). POSS A SQUATTERS COTTAGE SITED CLOSE TO FOOTPATH AND STREAM. Description: single unit rectangular building aligned ENE/WSW. Walls of drystone build but low and largely hidden by stone cleared from surrounding field during land improvement. Entrance probably on SSE side. Grassed over rubble at N corner. Name of site probably derived from "Caban Unnos" suggesting squatters cottage. Former owner commented that the payment of rent in lieu of assistance with the maintenance of these dwellings was a device often used by a landowner to consolidate his claim to ownership of the surrounding area. Overall dimensions 7.1m x 4.9m x 0.3m high. Associations: low field bank passes <10m to SE. 1989 OS 1:25,000 map suggests site was located within an enclosure (partly evident but improved) abutting that of PRN 8521; the relationship suggests that this was probably the later of the two enclosures. Location: Situated on gentle NNW facing slope.</p>

Site Number	157
-------------	-----

Site Name	Cae'r-bwla farm
Type of Site	POST MEDIEVAL, FARM
SAM/PRN	190263
HER Number	
Status	Non-designated heritage asset
Easting	300573
Northing	308249
Community	Llanerfyl
Local Authority	
Description	<p>Farm complex likely to contain traditional farm buildings identified on OS 2nd edition 25 inch to 1 mile mapping by CPAT Farms and Farmsteads (Montgomeryshire), 2019.</p> <p>McCullough, A E and Martin, C H R 2017 Polygonisation of Traditional Farm Buildings in Montgomeryshire: interimreport CPAT Report 1575 McCullough, A E and Martin, C H R 2019 Polygonisation of Traditional Farm Buildings in Montgomeryshire: finalreport CPAT Report 1575-1</p>

Site Number	158
Site Name	Cae'r-bwla farm, farm building
Type of Site	POST MEDIEVAL, FARM BUILDING
SAM/PRN	185021
HER Number	
Status	Non-designated heritage asset
Easting	300587
Northing	308255
Community	Llanerfyl
Local Authority	
Description	<p>Potential farm building, or building encompassing traditional farm buildings identified on OS 2nd edition 25 inch to 1 mile mapping by CPAT Farms and Farmsteads (Montgomeryshire), 2019.</p> <p>McCullough, A E and Martin, C H R 2017 Polygonisation of Traditional Farm Buildings in Montgomeryshire: interimreport CPAT Report 1575 McCullough, A E and Martin, C H R 2019 Polygonisation of Traditional Farm Buildings in Montgomeryshire: finalreport CPAT Report 1575-1</p>

Site Number	159
Site Name	Capel Dolwen (Strata Marcella)

Type of Site	MEDIEVAL, CHAPEL
SAM/PRN	17924
HER Number	CPAT113596, CPAT123175, CPAT123707
Status	Non-designated heritage asset
Easting	297820
Northing	307500
Community	Llanerfyl
Local Authority	
Description	<p>Possible site of Capel Dolwen, belonging to Strata Marcella Abbey. Said to be in ruins in 1792. No visible remains exist today, field by Gam is called Cae Capel. (Williams, D H 1990, 60, 95).</p> <p>Site of grange and chapel of Strata Marcella (Thomas 1908, 469). Lewis refers to it but seems to suggest that nothing left of it. See also PRN1737 with a more precise NGR. (CPAT, Early Ecclesiastical Settlement project)</p> <p>No surface traces of chapel evident in field called Dol Capel (see PRN 1737) or Cae Capel (Williams 1990). Ground improved. Intermittent stone walled sections of the field boundary could have utilised stone from the building. (CPAT, RH 15/10/03) Williams records the presence of a grange chapel to Strata Marcella at Dolwen, 5km south-west of Llangadfan, its location highlighted by the field name Cae Capel on the Tithe map (Williams, 1983, 234). Morris Jones claimed that it was in ruins in 1792. There are however no Cae Capel field names here but there is both a Pen bonc yr capel and a Dol capel ucha, adjacent fields that lie beside the river and to the south-east of Dolwen Farm. A visit to this location in 1977 failed to reveal any traces of a building, and a further visit is unlikely to be more productive (Silvester et al 2011).</p> <p>Williams, D H 1990 Atlas of Cistercian Lands in Wales Silvester, B & Hankinson, R 2002 Early Medieval Ecclesiastical and Burial Sites in Mid and North-east Wales: An Interim Report CPAT report 468 Silvester, B & Hankinson, R 2003 Early Medieval Ecclesiastical and Burial Sites in Mid and North-east Wales: The Second Report CPAT report 534 Silvester, R J 2004 Early Medieval Ecclesiastical and Burial Sites in Mid and North-East Wales. The Field Assessment and its Impact on the Overall Study CPAT report 612 Clwyd Powys Archaeological Trust 2003 CPAT Project Archive - 930 Hankinson, R 2003 Site visit record Silvester, R J, Hankinson, R, Owen, W and Jones, N 2011 Medieval and Early Post-Medieval Monastic and Ecclesiastical Sites in East and North-East Wales. The Scheduling Enhancement Programme CPAT report 1090</p>

Site Number	160
Site Name	Careg y Big House site
Type of Site	POST MEDIEVAL, HOUSE
SAM/PRN	8513
HER Number	CPAT306669
Status	Non-designated heritage asset
Easting	299300
Northing	303300

Community	Llanerfyl
Local Authority	
Description	House site (OS, 1964). Not visited. Phipps, R J 2003 Tir Gofal Management Plan: Heritage Management Information (HE1). Carreg Y Big - E/08/4338CPAT HE1 Clwyd Powys Archaeological Trust 1978 Site visit record - PRN8513 Ordnance Survey 1964 OS map SH90SE Clwyd Powys Archaeological Trust 2001 CPAT Project Archive - 658

Site Number	161
Site Name	Carreg Ais hut
Type of Site	POST MEDIEVAL, HUT.
SAM/PRN	6621
HER Number	CPAT316342, CPAT325086, CPAT325087, CPAT121745, CPAT113242,CPAT121746
Status	Non-designated heritage asset
Easting	297630
Northing	302080
Community	Carno
Local Authority	
Description	Remains of stone-built hut (Silvester, R J 1990). Site could not be located on CPAT visit in November 1998. No evidence of a hut, whether of stone or turf, was found at this location, despite a thorough search. The only features here were a large group of peat cuttings. Possibly the location is incorrect, but the name seems to suggest this is not so. (CPAT 2004) Silvester, R J 1990 The Carno/Dwyrhiw Survey 1990: interim report CPAT report 6 Clwyd Powys Archaeological Trust 1990 Site visit record - PRN6621 Clwyd Powys Archaeological Trust 1989 Site visit record - PRN6621 Clwyd Powys Archaeological Trust 1991 Site visit record - PRN6621 Clwyd Powys Archaeological Trust 1998 Site visit record - PRN6621 Clwyd Powys Archaeological Trust 2000 CPAT Project Archive - 658 Silvester, R J 1998 Round huts in central and north-east Wales CPAT report 279 Silvester, R J and Hankinson, R 2004 Round Huts in North-East Wales 2003-04 CPAT report 625

Site Number	162
Site Name	Carreg Asis; Carreg y Caes; Carreg Ais
Type of Site	BRONZE AGE, STANDING STONE; MEDIEVAL, BOUNDARY STONE.
SAM/PRN	6276
HER Number	CPAT305334, CPAT324988, CPAT333382
Status	Non-designated heritage asset
Easting	297198
Northing	302452

Community	Llanerfyl
Local Authority	
Description	<p>STONE 1.3M BY 1.2M BY 0.8M HIGH CALLED CAREG ASIS (OS, 1977). APPARENTLY ANATURAL BOULDER (OS, 1977). POSS THE STONE REFERED TO BY OS, 1835 AS BEING AT THEJUNCTION OF CARNO LLANBRYNMAIR AND LLANERFYL PARISHES (SEE PAR 3356). This stone could notbe identified at this time. (CPAT Tir Gofal Assessment, 2003) The Tithe Map records a stone referred to as "Carreg yCaes" on the Llanerfyl/Carno Boundary. Permutations of the same name are Carreg y Caes/Ais/Asis (Nick Fenwick,pers. comm., September 2014).</p> <p>Gibson, A M 1998 Prehistoric Funerary & Ritual Sites: Upper Severn Valley CPAT report 277 Maxfield, C E 2003 Hafod, Llanerfyl - E/08/3586: Tir Gofal Historic Environment Report - HE2 CPAT HE2 595 Maxfield, C E 2003 Tir Gofal Management Plan: Heritage Management Information (HE1). Hafod - E/08/3586 CPATHE1 Clwyd Powys Archaeological Trust 1998 Site visit record - PRN6276 Ordnance Survey 1835 OS map Ordnance Survey 1977 OS record card SH90SE 2 SH90SE 2 Fenwick, Nick 2014 SITES AT LLYNLLOEDD NOT RECORDED BY CPAT WHICH MAY MERIT RECORDING</p>

Site Number	163
Site Name	Carreg y Big farmstead
Type of Site	POST MEDIEVAL, FARMSTEAD
SAM/PRN	6631
HER Number	CPAT305597, CPAT316351
Status	Non-designated heritage asset
Easting	299330
Northing	303310
Community	Llanerfyl
Local Authority	
Description	<p>Abandoned farmstead of several buildings forming a single long range. A modern bungalow builtadjacent (Silvester, R J 1990).</p> <p>Silvester, R J 1990 The Carno/Dwyrhiw Survey 1990: interim report CPAT report 6 Phipps, R J 2003 Tir Gofal Management Plan: Heritage Management Information (HE1). Carreg Y Big - E/08/4338CPAT HE1 Clwyd Powys Archaeological Trust 1989 Site visit record - PRN6631 Clwyd Powys Archaeological Trust 1991 Site visit record - PRN6631 McCullough, A E and Martin, C H R 2017 Polygonisation of Traditional Farm Buildings in Montgomeryshire: interimreport CPAT Report 1575 McCullough, A E and Martin, C H R 2019 Polygonisation of Traditional Farm Buildings in Montgomeryshire: finalreport CPAT Report 1575-1</p>

Site Number	164
--------------------	-----

Site Name	Carreg y Big root store
Type of Site	POST MEDIEVAL, VEGETABLE STORE
SAM/PRN	128018
HER Number	CPAT129654, CPAT129655
Status	Non-designated heritage asset
Easting	299320
Northing	303320
Community	Llanerfyl
Local Authority	
Description	<p>Site of former root store near Carreg y Big, lost to earthmoving associated with farm improvements. It comprised a stone built passage with slabs over, covered in earth. (Silvester & Hankinson, 2013)</p> <p>Silvester, R J and Hankinson, R 2013 Farms and Farming SEP CPAT Report 1199</p>

Site Number	165
Site Name	Castell enclosure I
Type of Site	UNKNOWN, ENCLOSURE
SAM/PRN	17928
HER Number	
Status	Non-designated heritage asset
Easting	296900
Northing	305300
Community	Llanerfyl
Local Authority	
Description	Enclosure: elliptical with smaller circular enclosure in one end. AP 945003-65, 67, 68 Royal Commission.

Site Number	166
Site Name	Castell Enclosure II
Type of Site	UNKNOWN, ENCLOSURE
SAM/PRN	17929
HER Number	
Status	Non-designated heritage asset
Easting	296900
Northing	305300
Community	Llanerfyl
Local Authority	
Description	Semi-circular enclosure. AP 045003-66, 68 Royal Commission.

Site Number	167
Site Name	Castell Enclosure III
Type of Site	UNKNOWN, ENCLOSURE
SAM/PRN	17930
HER Number	
Status	Non-designated heritage asset
Easting	296800
Northing	305200
Community	Llanerfyl
Local Authority	
Description	Circular enclosure. AP945003-64, 66 Royal Commission. Adjacent to Enclosure IV PRN 17931.

Site Number	168
Site Name	Castell Enclosure IV
Type of Site	UNKNOWN, ENCLOSURE
SAM/PRN	17931
HER Number	
Status	Non-designated heritage asset
Easting	296800
Northing	305200
Community	Llanerfyl
Local Authority	
Description	Circular enclosure adjacent to enclosure III, PRN 17930. AP 945003-64, 66 Royal Commission.

Site Number	169
Site Name	Castell y Gwynt Placename
Type of Site	UNKNOWN, NON ANTIQUITY; IRON AGE, HILLFORT.MEDIEVAL, CASTLE.
SAM/PRN	3881
HER Number	
Status	Non-designated heritage asset
Easting	294880
Northing	302970
Community	Llanbrynmair
Local Authority	
Description	Name probably referring to a situation rather than proximity of a defended site. No earthworks are obvious at this site suggesting a castle but it is situated at the summit of a

hill. (CPAT Tir Gofal assessment, 2003)

Royal

Commission on the Ancient and Historical Monuments of Wales and Monmouthshire 1911
Inventory of the Ancient and Historical Monuments of the County of Montgomery
Maxfield, C E 2003 Dolau, Llanerfyl - E/08/3328: Tir Gofal Historic Environment Report - HE2
CPAT HE2 570
Maxfield, C E 2003 Tir Gofal Management Plan: Heritage Management Information (HE1).
Dolau - E/08/3328 CPATHE1
Clwyd Powys Archaeological Trust 1978 Site visit record - PRN3881
Clwyd-Powys Archaeological Trust 1974ff Powys Archaeological Record Archive

Site Number	170
Site Name	Castell-y-gwynt, farmstead
Type of Site	POST MEDIEVAL, FARMSTEAD
SAM/PRN	48258
HER Number	CPAT334474
Status	Non-designated heritage asset
Easting	294914
Northing	302962
Community	Llanbrynmair
Local Authority	
Description	<p>A farmstead named as Castell-y-gwynt, shown on the OS 6" 1891 and 1963 maps, which may include traditional farm buildings. As previously described. (CPAT Tir Gofal assessment, 2003)</p> <p>Maxfield, C E 2003 Dolau, Llanerfyl - E/08/3328: Tir Gofal Historic Environment Report - HE2 CPAT HE2 570 Maxfield, C E 2003 Tir Gofal Management Plan: Heritage Management Information (HE1). Dolau - E/08/3328 CPATHE1</p>

Site Number	171
Site Name	Castell-y-gwynt, well
Type of Site	POST MEDIEVAL, WELL
SAM/PRN	48257
HER Number	CPAT334470
Status	Non-designated heritage asset
Easting	294909
Northing	303021
Community	
Local Authority	
Description	<p>A well shown on the OS 6" 1891 and 1963 maps, associated with the farmstead at Castell-y-gwynt</p> <p>Maxfield, C E 2003 Dolau, Llanerfyl - E/08/3328: Tir Gofal Historic Environment Report - HE2</p>

CPAT HE2 570
Maxfield, C E 2003 Tir Gofal Management Plan: Heritage Management Information (HE1).
Dolau - E/08/3328 CPATHE1

Site Number	172
Site Name	Clayhill, building
Type of Site	POST MEDIEVAL, BUILDING
SAM/PRN	125991
HER Number	
Status	Non-designated heritage asset
Easting	295510
Northing	303477
Community	Llanerfyl
Local Authority	
Description	Building noted on early Ordnance Survey mapping during Glastir private woodland project Ordnance Survey 1887 OS map, first edition, 25 inch, Montgomeryshire Ordnance Survey 1901 OS map, second edition, 25 inch, Montgomeryshire

Site Number	173
Site Name	Clayhill, house
Type of Site	POST MEDIEVAL, HOUSE
SAM/PRN	125990
HER Number	
Status	Non-designated heritage asset
Easting	295433
Northing	303482
Community	Llanerfyl
Local Authority	
Description	House noted on early Ordnance Survey mapping during Glastir private woodland project Ordnance Survey 1887 OS map, first edition, 25 inch, Montgomeryshire Ordnance Survey 1901 OS map, second edition, 25 inch, Montgomeryshire

Site Number	174
Site Name	Coed Carreg y Big
Type of Site	POST MEDIEVAL, PEAT STAND
SAM/PRN	6603
HER Number	CPAT305570, CPAT316324
Status	Non-designated heritage asset

Easting	299010
Northing	303480
Community	Llanerfyl
Local Authority	
Description	Rectangular peat platform with narrow gully. 5.8m x 3.3m adjacent to the bog (Silvester, R J 1990). Silvester, R J 1990 The Carno/Dwyrhiw Survey 1990: interim report CPAT report 6 Phipps, R J 2003 Tir Gofal Management Plan: Heritage Management Information (HE1). Carreg Y Big - E/08/4338CPAT HE1 Clwyd Powys Archaeological Trust 1989 Site visit record - PRN6603 Clwyd Powys Archaeological Trust 1991 Site visit record - PRN6603

Site Number	175
Site Name	CRINGOED BACH, PEAT CUTTING
Type of Site	POST MEDIEVAL, PEAT CUTTING
SAM/PRN	523646; 1000029
HER Number	
Status	Non-designated heritage asset
Easting	299496
Northing	304792
Community	Llanerfyl
Local Authority	
Description	POST MEDIEVAL PEAT CUTTING Status : Large area of peat cutting. R. Hankinson, CPAT, 28th November 2008.

Site Number	176
Site Name	Cringoed Cottage farm
Type of Site	POST MEDIEVAL, FARM.
SAM/PRN	190470
HER Number	
Status	Non-designated heritage asset
Easting	299206
Northing	305761
Community	Llanerfyl
Local Authority	
Description	Farm complex likely to contain traditional farm buildings identified on OS 2nd edition 25 inch to 1 milemapping by CPAT Farms and Farmsteads (Montgomeryshire), 2019.

McCullough,
A E and Martin, C H R 2017 Polygonisation of Traditional Farm Buildings
in Montgomeryshire: interimreport CPAT Report 1575
McCullough, A
E and Martin, C H R 2019 Polygonisation of Traditional Farm Buildings in Montgomeryshire:
finalreport CPAT Report 1575-1

Site Number 177
Site Name Cringoed Cottage farm, farm building
Type of Site POST MEDIEVAL, FARM BUILDING
SAM/PRN 185599
HER Number
Status Non-designated heritage asset
Easting 299199
Northing 305754
Community Llanerfyl
Local Authority
Description Potential
farm building, or building encompassing traditional farm buildings identified on OS 2nd edition
25 inch to 1 mile mapping by CPAT Farms and
Farmsteads (Montgomeryshire), 2019.

McCullough,
A E and Martin, C H R 2017 Polygonisation of Traditional Farm Buildings
in Montgomeryshire: interimreport CPAT Report 1575
McCullough, A
E and Martin, C H R 2019 Polygonisation of Traditional Farm Buildings in Montgomeryshire:
finalreport CPAT Report 1575-1

Site Number 178
Site Name Cringoed-bach farm
Type of Site POST MEDIEVAL, FARM
SAM/PRN 190472
HER Number
Status Non-designated heritage asset
Easting 299572
Northing 305407
Community Llanerfyl
Local Authority
Description Farm
complex likely to contain traditional farm buildings identified on OS 2nd edition 25 inch to 1
miling mapping by CPAT Farms and Farmsteads (Montgomeryshire), 2019.

McCullough,
A E and Martin, C H R 2017 Polygonisation of Traditional Farm Buildings

in Montgomeryshire: interimreport CPAT Report 1575
McCullough, A
E and Martin, C H R 2019 Polygonisation of Traditional Farm Buildings in Montgomeryshire:
finalreport CPAT Report 1575-1

Site Number	179
Site Name	Cringoed-bach farm, farm building
Type of Site	POST MEDIEVAL, FARM BUILDING.
SAM/PRN	185603
HER Number	
Status	Non-designated heritage asset
Easting	299566
Northing	305415
Community	Llanerfyl
Local Authority	
Description	<p>Potential farm building, or building encompassing traditional farm buildings identified on OS 2nd edition 25 inch to 1 mile mapping by CPAT Farms and Farmsteads (Montgomeryshire), 2019.</p> <p>McCullough, A E and Martin, C H R 2017 Polygonisation of Traditional Farm Buildings in Montgomeryshire: interimreport CPAT Report 1575 McCullough, A E and Martin, C H R 2019 Polygonisation of Traditional Farm Buildings in Montgomeryshire: finalreport CPAT Report 1575-1</p>

Site Number	180
Site Name	Cwm cairn
Type of Site	POST MEDIEVAL, CLEARANCE CAIRN
SAM/PRN	6577
HER Number	CPAT305545, CPAT316299, CPAT333398
Status	Non-designated heritage asset
Easting	297620
Northing	301960
Community	Carno
Local Authority	
Description	<p>Clearance cairn 6m x 5m x 0.3m high with a disturbed surface. Partially grass-covered. (Silvester, R J 1990).</p> <p>No evidence of this clearance cairn remains. (CPAT Tir Gofal Assessment, 2003)</p> <p>Silvester, R J 1990 The Carno/Dwyryhiw Survey 1990: interim report CPAT report 6 Maxfield, C E 2003 Tir Gofal Management Plan: Heritage Management Information (HE1). Cwm - E/08/3657 CPATHE1 Clwyd Powys Archaeological Trust 1989 Site visit record - PRN6577</p>

Clwyd Powys Archaeological Trust 1991 Site visit record - PRN6577

Site Number	181
Site Name	Cwm stock shed
Type of Site	POST MEDIEVAL, ANIMAL SHED
SAM/PRN	6578
HER Number	CPAT305546, CPAT316300, CPAT333399
Status	Non-designated heritage asset
Easting	297750
Northing	301830
Community	
Local Authority	
Description	<p>Three sides of a structure consisting of an earth and stone bank. Probable animal shelter/shed(Silvester, R J 1990). This structure is a few metres north of a system of two very small fields and at the corner of five larger fields. The smaller fields were probably used as fold yards in association with the building. These fields are enclosed with bank boundaries of earth and stone, 1m high and 1.5m wide.(CPAT Tir Gofal Assessment, 2003)</p> <p>Silvester, R J 1990 The Carno/Dwyrhiw Survey 1990: interim report CPAT report 6 Maxfield, C E 2003 Tir Gofal Management Plan: Heritage Management Information (HE1). Cwm - E/08/3657 CPATHE1 Clwyd Powys Archaeological Trust 1989 Site visit record - PRN6578 Clwyd Powys Archaeological Trust 1991 Site visit record - PRN6578</p>

Site Number	182
Site Name	Dol Capel Placename
Type of Site	POST MEDIEVAL, CHAPEL.
SAM/PRN	1737
HER Number	CPAT302324, CPAT315973, CPAT113581
Status	Non-designated heritage asset
Easting	297820
Northing	307500
Community	
Local Authority	
Description	<p>NAME SUGGESTS RELIGIOUS BUILDING. UN CUT STONE NOTED 1910 (RCAHM, 1911).FIELD NOW LEVEL AND STONE FREE (OS, 1977). No surface trace of chapel (see PRN 17924). (CPAT, RH,12/11/2003)</p> <p>Royal Commission on the Ancient and Historical Monuments of Wales and Monmouthshire 1911 Inventory of the Ancient and Historical Monuments of the County of Montgomery Silvester, B & Hankinson, R 2002 Early Medieval Ecclesiastical and Burial Sites in Mid and North-east Wales: An Interim Report CPAT report 468 Silvester, B & Hankinson, R 2003 Early Medieval Ecclesiastical and Burial Sites in Mid and North-</p>

east Wales: TheSecond Report CPAT report 534
Silvester,
R J 2004 Early Medieval Ecclesiastical and Burial Sites in Mid and North-East Wales. The Field
Assessmentand its Impact on the Overall Study CPAT report 612
Clwyd Powys Archaeological Trust 1978 Site visit record - PRN1737
Ordnance Survey 1977 OS record card SH90NE (M) 2 SH90NE (M) 2

Site Number	183
Site Name	Ty-mawr farm, farm building
Type of Site	POST MEDIEVAL, FARM BUILDING
SAM/PRN	185023
HER Number	
Status	Non-designated heritage asset
Easting	301880
Northing	308509
Community	Llanerfyl
Local Authority	
Description	<p>Potential farm building, or building encompassing traditional farm buildings identified on OS 2ndedition 25 inch to 1 mile mapping by CPAT Farms and Farmsteads (Montgomeryshire), 2019.</p> <p>McCullough, A E and Martin, C H R 2017 Polygonisation of Traditional Farm Buildings in Montgomeryshire: interimreport CPAT Report 1575 McCullough, A E and Martin, C H R 2019 Polygonisation of Traditional Farm Buildings in Montgomeryshire: finalreport CPAT Report 1575-1</p>

Site Number	183
Site Name	Dol y Garreg Wen Placename
Type of Site	BRONZE AGE, STANDING STONE; PREHISTORIC, ROUND BARROW
SAM/PRN	3873
HER Number	CPAT324382
Status	Non-designated heritage asset
Easting	295350
Northing	304810
Community	
Local Authority	
Description	<p>NAME SUGGESTING PRESENCE OF WHITE STONE. POSS RELATES TO STEPPINGSTONES AT SH 95460487.</p> <p>Royal Commission on the Ancient and Historical Monuments of Wales and Monmouthshire 1911 Inventory of theAncient and Historical Monuments of the County of Montgomery</p>

Clwyd Powys Archaeological Trust 1997 Site visit record - PRN3873
Clwyd-Powys Archaeological Trust 1974ff Powys Archaeological Record Archive

Site Number	184
Site Name	Dol-frwynog farm
Type of Site	POST MEDIEVAL, FARM
SAM/PRN	190418
HER Number	
Status	Non-designated heritage asset
Easting	299514
Northing	306241
Community	Llanerfyl
Local Authority	
Description	<p>Farm complex likely to contain traditional farm buildings identified on OS 2nd edition 25 inch to 1 mile mapping by CPAT Farms and Farmsteads (Montgomeryshire), 2019.</p> <p>McCullough, A E and Martin, C H R 2017 Polygonisation of Traditional Farm Buildings in Montgomeryshire: interimreport CPAT Report 1575 McCullough, A E and Martin, C H R 2019 Polygonisation of Traditional Farm Buildings in Montgomeryshire: finalreport CPAT Report 1575-1</p>

Site Number	185
Site Name	Dol-frwynog farm, farm building
Type of Site	POST MEDIEVAL, FARM BUILDING
SAM/PRN	185463
HER Number	
Status	Non-designated heritage asset
Easting	299505
Northing	306241
Community	Llanerfyl
Local Authority	
Description	<p>Potential farm building, or building encompassing traditional farm buildings identified on OS 2nd edition 25 inch to 1 mile mapping by CPAT Farms and Farmsteads (Montgomeryshire), 2019.</p> <p>McCullough, A E and Martin, C H R 2017 Polygonisation of Traditional Farm Buildings in Montgomeryshire: interimreport CPAT Report 1575 McCullough, A E and Martin, C H R 2019 Polygonisation of Traditional Farm Buildings in Montgomeryshire: finalreport CPAT Report 1575-1</p>

Site Number	186
Site Name	Dolau cart shed
Type of Site	POST MEDIEVAL, CART SHED
SAM/PRN	65606
HER Number	CPAT334487
Status	Non-designated heritage asset
Easting	297030
Northing	306749
Community	Llanerfyl
Local Authority	
Description	<p>Dolau cart shed is a rectangular structure with one very large opening in the north-east elevation and a stable door in the south-east elevation. The walls are 1m high and the rest of the height is corrugated sheeting supported on a timber frame as is the roof. (CPAT Tir Gofal assessment, 2003)</p> <p>Maxfield, C E 2003 Dolau, Llanerfyl - E/08/3328: Tir Gofal Historic Environment Report - HE2 CPAT HE2 570 Maxfield, C E 2003 Tir Gofal Management Plan: Heritage Management Information (HE1). Dolau - E/08/3328 CPATHE1</p>

Site Number	187
Site Name	Dolau hafod site
Type of Site	MEDIEVAL, FARMSTEAD
SAM/PRN	65600
HER Number	CPAT334480
Status	Non-designated heritage asset
Easting	297548
Northing	306682
Community	Llanerfyl
Local Authority	
Description	<p>This derelict farmstead was possibly entered from the south-west through the low bank and ditch earthwork (approx. 1m high) which surrounds the site except on the north-east side. All that is left of a building is a heap of stones on a flat platform cut into the hillside. There seem to have been two separate sections to the building. No evidence of the roof survives. The other features within this enclosure are two rectangular earthworks surrounded by a bank of 0.2m high. Both are 1m wide. One is about 7m long while the other is only 4m. (CPAT Tir Gofal assessment, 2003)</p> <p>Maxfield, C E 2003 Dolau, Llanerfyl - E/08/3328: Tir Gofal Historic Environment Report - HE2 CPAT HE2 570 Maxfield, C E 2003 Tir Gofal Management Plan: Heritage Management Information (HE1). Dolau - E/08/3328 CPATHE1</p>

Site Number	188
Site Name	Dolau, farmstead
Type of Site	POST MEDIEVAL, FARMSTEAD
SAM/PRN	48261
HER Number	CPAT334477
Status	Non-designated heritage asset
Easting	297043
Northing	306754
Community	Llanerfyl
Local Authority	
Description	<p>A farmstead named as Dolau isaf and Dolau uchaf on the OS 6" 1891 and 1963 which is likely to include traditional field buildings. Dolau is on the east bank of the Afon Gam. There are two groups of traditional buildings (cow sheds prn65608 and prn65609, cart shed prn65606 and stable prn65607) and a house together with a number of more recent structures. Most of the traditional buildings are in constant agricultural use. (CPAT Tir Gofal assessment, 2003)</p> <p>Maxfield, C E 2003 Dolau, Llanerfyl - E/08/3328: Tir Gofal Historic Environment Report - HE2 CPAT HE2 570 Maxfield, C E 2003 Tir Gofal Management Plan: Heritage Management Information (HE1). Dolau - E/08/3328 CPATHE1 McCullough, A A E and Martin, C H R 2017 Polygonisation of Traditional Farm Buildings in Montgomeryshire: interim report CPAT Report 1575 McCullough, A E and Martin, C H R 2019 Polygonisation of Traditional Farm Buildings in Montgomeryshire: final report CPAT Report 1575-1</p>

Site Number	189
Site Name	Dolau, footbridge I
Type of Site	POST MEDIEVAL, BRIDGE.
SAM/PRN	48259
HER Number	CPAT334476
Status	Non-designated heritage asset
Easting	297114
Northing	307014
Community	Llanerfyl
Local Authority	
Description	<p>A footbridge shown on the OS 6" 1963 map. This bridge is a modern iron and concrete road bridge. (CPAT Tir Gofal assessment, 2003)</p> <p>Maxfield, C E 2003 Dolau, Llanerfyl - E/08/3328: Tir Gofal Historic Environment Report - HE2 CPAT HE2 570 Maxfield, C E 2003 Tir Gofal Management Plan: Heritage Management Information (HE1).</p>

Dolau - E/08/3328 CPATHE1

Site Number	190
Site Name	Dolau, footbridge II
Type of Site	POST MEDIEVAL, BRIDGE
SAM/PRN	48262
HER Number	CPAT334475
Status	Non-designated heritage asset
Easting	296543
Northing	306540
Community	Llanerfyl
Local Authority	
Description	<p>footbridge shown on the OS 6" 1891 and 1963 maps. The rubble-stone and concrete pillars survive on both sides of the Afon Gam but the actual bridge has gone. (CPAT Tir Gofal assessment, 2003)</p> <p>Maxfield, C E 2003 Dolau, Llanerfyl - E/08/3328: Tir Gofal Historic Environment Report - HE2 CPAT HE2 570 Maxfield, C E 2003 Tir Gofal Management Plan: Heritage Management Information (HE1). Dolau - E/08/3328 CPATHE1</p>

Site Number	191
Site Name	Dolau, ford
Type of Site	POST MEDIEVAL, FORD
SAM/PRN	48260
HER Number	CPAT334479
Status	Non-designated heritage asset
Easting	297069
Northing	306918
Community	
Local Authority	
Description	<p>A ford shown on the OS 6" 1963 map. No ford structure could be identified although an obvious position for a ford. (CPAT Tir Gofal assessment, 2003)</p> <p>Maxfield, C E 2003 Dolau, Llanerfyl - E/08/3328: Tir Gofal Historic Environment Report - HE2 CPAT HE2 570 Maxfield, C E 2003 Tir Gofal Management Plan: Heritage Management Information (HE1). Dolau - E/08/3328 CPATHE1</p>

Site Number	192
Site Name	Dolau-ceimion farm

Type of Site	POST MEDIEVAL, FARM
SAM/PRN	190469
HER Number	
Status	Non-designated heritage asset
Easting	296378
Northing	305832
Community	Llanerfyl
Local Authority	
Description	<p>Farm complex likely to contain traditional farm buildings identified on OS 2nd edition 25 inch to 1 mile mapping by CPAT Farms and Farmsteads (Montgomeryshire), 2019.</p> <p>McCullough, A E and Martin, C H R 2017 Polygonisation of Traditional Farm Buildings in Montgomeryshire: interimreport CPAT Report 1575 McCullough, A E and Martin, C H R 2019 Polygonisation of Traditional Farm Buildings in Montgomeryshire: finalreport CPAT Report 1575-1</p>

Site Number	193
Site Name	Dolau-ceimion farm, farm building
Type of Site	POST MEDIEVAL, FARM BUILDING
SAM/PRN	185598
HER Number	
Status	Non-designated heritage asset
Easting	296393
Northing	305840
Community	Llanerfyl
Local Authority	
Description	<p>Potential farm building, or building encompassing traditional farm buildings identified on OS 2nd edition 25 inch to 1 mile mapping by CPAT Farms and Farmsteads (Montgomeryshire), 2019.</p> <p>McCullough, A E and Martin, C H R 2017 Polygonisation of Traditional Farm Buildings in Montgomeryshire: interimreport CPAT Report 1575 McCullough, A E and Martin, C H R 2019 Polygonisation of Traditional Farm Buildings in Montgomeryshire: finalreport CPAT Report 1575-1</p>

Site Number	194
Site Name	Dolau-isaf farm, farm building
Type of Site	POST MEDIEVAL, FARM BUILDING
SAM/PRN	185482

HER Number	
Status	Non-designated heritage asset
Easting	297044
Northing	306756
Community	Llanerfyl
Local Authority	
Description	<p>Potential farm building, or building encompassing traditional farm buildings identified on OS 2nd edition 25 inch to 1 mile mapping by CPAT Farms and Farmsteads (Montgomeryshire), 2019.</p> <p>McCullough, A E and Martin, C H R 2017 Polygonisation of Traditional Farm Buildings in Montgomeryshire: interimreport CPAT Report 1575</p> <p>McCullough, A E and Martin, C H R 2019 Polygonisation of Traditional Farm Buildings in Montgomeryshire: finalreport CPAT Report 1575-1</p>

Site Number	195
Site Name	Dolau-isaf farm, stable
Type of Site	POST MEDIEVAL, STABLE
SAM/PRN	65607
HER Number	CPAT334486
Status	Non-designated heritage asset
Easting	297039
Northing	306729
Community	Llanerfyl
Local Authority	
Description	<p>An intact single-storey rubble-stone L-shaped gabled stable. The south facing elevation has a door and a window into each half. The west facing elevation has no opening beneath the gable but has one window through the north end of the elevation. The north facing gable has two blocked up windows. The east facing elevation has a door to the north and a blocked up window to the south. The north facing elevation has a central doorway. The east facing gable has no evidence of openings. It has a low rubble-stone lean-to extending to the east. Two tie beam trusses, one with a king post and raking struts and the other with inclined raking struts support the single purlin slate roof. The floor is cobbled and has a drainage gully all the way along it. The southern part of the building has been adapted for cattle. (CPAT Tir Gofal assessment, 2003)</p> <p>Maxfield, C E 2003 Dolau, Llanerfyl - E/08/3328: Tir Gofal Historic Environment Report - HE2 CPAT HE2 570</p> <p>Maxfield, C E 2003 Tir Gofal Management Plan: Heritage Management Information (HE1). Dolau - E/08/3328 CPATHE1</p> <p>McCullough, A E and Martin, C H R 2017 Polygonisation of Traditional Farm Buildings in Montgomeryshire: interimreport CPAT Report 1575</p> <p>McCullough, A E and Martin, C H R 2019 Polygonisation of Traditional Farm Buildings in Montgomeryshire: finalreport CPAT Report 1575-1</p>

Site Number	196
Site Name	Dolau-uchaf farm
Type of Site	
SAM/PRN	190424
HER Number	
Status	Non-designated heritage asset
Easting	296997
Northing	306682
Community	Llanerfyl
Local Authority	
Description	<p>Farm complex likely to contain traditional farm buildings identified on OS 2nd edition 25 inch to 1 milemapping by CPAT Farms and Farmsteads (Montgomeryshire), 2019.</p> <p>McCullough, A E and Martin, C H R 2017 Polygonisation of Traditional Farm Buildings in Montgomeryshire: interimreport CPAT Report 1575</p> <p>McCullough, A E and Martin, C H R 2019 Polygonisation of Traditional Farm Buildings in Montgomeryshire: finalreport CPAT Report 1575-1</p>

Site Number	197
Site Name	Dolau-uchaf farm, cow house
Type of Site	POST MEDIEVAL, COW HOUSE
SAM/PRN	65609
HER Number	CPAT334484, CPAT334485
Status	Non-designated heritage asset
Easting	296989
Northing	306673
Community	Llanerfyl
Local Authority	
Description	<p>An intact two-storey rubble-stone gabled cow shed. The east elevation has four doors, one in themiddle, one at either end and another between the middle and southern doors. They each give access to a separate bay. There is an opening at first floor level between the two southern most doors giving access to the hay loft. The northgable has an opening at first floor level into the hay loft. There is a door in the centre of the west elevation on groundfloor level, a blocked opening at first floor level to the south and a window to the north. There is no evidence ofopenings in the south gable. One modern tie-beam truss and two old pegged tie- beam trusses with inclined rakingstruts support the modern single-purlin galvanised corrugated- iron roof. (CPAT Tir Gofal assessment, 2003).</p> <p>Maxfield, C E 2003 Dolau, Llanerfyl - E/08/3328: Tir Gofal Historic Environment Report - HE2</p>

CPAT HE2 570
Maxfield, C E 2003 Tir Gofal Management Plan: Heritage Management Information (HE1).
Dolau - E/08/3328 CPATHE1
McCullough,
A E and Martin, C H R 2017 Polygonisation of Traditional Farm Buildings
in Montgomeryshire: interimreport CPAT Report 1575
McCullough, A
E and Martin, C H R 2019 Polygonisation of Traditional Farm Buildings in Montgomeryshire:
finalreport CPAT Report 1575-1

Site Number	198
Site Name	Dolwen bridge
Type of Site	POST MEDIEVAL, BRIDGE.
SAM/PRN	65503
HER Number	CPAT334528
Status	Non-designated heritage asset
Easting	297842
Northing	307395
Community	Llanerfyl
Local Authority	
Description	Footbridge' marked on 1st edition OS map (1881) and later maps. This is a road bridge. (CPAT TirGofal Assessment, 2003) Maxfield, C E 2003 Hafod, Llanerfyl - E/08/3586: Tir Gofal Historic Environment Report - HE2 CPAT HE2 595 Maxfield, C E 2003 Tir Gofal Management Plan: Heritage Management Information (HE1). Hafod - E/08/3586 CPATHE1

Site Number	199
Site Name	Dolwen farm
Type of Site	POST MEDIEVAL, FARM
SAM/PRN	190421
HER Number	
Status	Non-designated heritage asset
Easting	297525
Northing	307600
Community	Llanerfyl
Local Authority	
Description	Farm complex likely to contain traditional farm buildings identified on OS 2nd edition 25 inch to 1 milemapping by CPAT Farms and Farmsteads (Montgomeryshire), 2019. McCullough, A E and Martin, C H R 2017 Polygonisation of Traditional Farm Buildings in Montgomeryshire: interimreport CPAT Report 1575

McCullough, A
E and Martin, C H R 2019 Polygonisation of Traditional Farm Buildings in Montgomeryshire:
finalreport CPAT Report 1575-1

Site Number	200
Site Name	Dolwen farm, farm building
Type of Site	POST MEDIEVAL, FARM BUILDING
SAM/PRN	185476
HER Number	
Status	Non-designated heritage asset
Easting	297531
Northing	307559
Community	Llanerfyl
Local Authority	
Description	<p>Potential farm building, or building encompassing traditional farm buildings identified on OS 2nd edition 25 inch to 1 mile mapping by CPAT Farms and Farmsteads (Montgomeryshire), 2019.</p> <p>McCullough, A E and Martin, C H R 2017 Polygonisation of Traditional Farm Buildings in Montgomeryshire: interimreport CPAT Report 1575 McCullough, A E and Martin, C H R 2019 Polygonisation of Traditional Farm Buildings in Montgomeryshire: finalreport CPAT Report 1575-1</p>

Site Number	201
Site Name	Domen y Castell Placename
Type of Site	IRON AGE, HILLFORT; MEDIEVAL, CASTLE.
SAM/PRN	523539; 1745
HER Number	CPAT302332
Status	Non-designated heritage asset
Easting	302800
Northing	307600
Community	Llanerfyl
Local Authority	
Description	<p>NAME SUGGESTS DEFENDED SITE. PROB DERIVED FROM ROCK OUTCROPS IN AREA</p> <p>Phipps, R J 2003 Tir Gofal Management Plan: Heritage Management Information (HE1). Hendre - E/08/3770 CPATHE1 Ordnance Survey 1977 OS record card SJ00NW (M) 2 SJ00NW (M) 2 Royal Commission on the Ancient and Historical Monuments of Wales RCAHMW archives - SJ00NW NO 48 Clwyd-Powys Archaeological Trust 1974ff Powys Archaeological Record Archive</p>

Site Number	202
Site Name	Efail-craen farm
Type of Site	POST MEDIEVAL, FARM
SAM/PRN	190268
HER Number	
Status	Non-designated heritage asset
Easting	301710
Northing	308754
Community	Llanerfyl
Local Authority	
Description	<p>Farm complex likely to contain traditional farm buildings identified on OS 2nd edition 25 inch to 1 mile mapping by CPAT Farms and Farmsteads (Montgomeryshire), 2019.</p> <p>McCullough, A E and Martin, C H R 2017 Polygonisation of Traditional Farm Buildings in Montgomeryshire: interimreport CPAT Report 1575 McCullough, A E and Martin, C H R 2019 Polygonisation of Traditional Farm Buildings in Montgomeryshire: finalreport CPAT Report 1575-1</p>

Site Number	203
Site Name	Efail-craen farm, farm building
Type of Site	POST MEDIEVAL, FARM BUILDING
SAM/PRN	185029
HER Number	
Status	Non-designated heritage asset
Easting	301702
Northing	308747
Community	Llanerfyl
Local Authority	
Description	<p>Potential farm building, or building encompassing traditional farm buildings identified on OS 2nd edition 25 inch to 1 mile mapping by CPAT Farms and Farmsteads (Montgomeryshire), 2019.</p> <p>McCullough, A E and Martin, C H R 2017 Polygonisation of Traditional Farm Buildings in Montgomeryshire: interimreport CPAT Report 1575 McCullough, A E and Martin, C H R 2019 Polygonisation of Traditional Farm Buildings in Montgomeryshire: finalreport CPAT Report 1575-1</p>

Site Number	204
Site Name	Fawnog-fawr farm
Type of Site	POST MEDIEVAL, FARM
SAM/PRN	190704
HER Number	
Status	Non-designated heritage asset
Easting	295741
Northing	301537
Community	
Local Authority	
Description	<p>Farm complex likely to contain traditional farm buildings identified on OS 2nd edition 25 inch to 1 mile mapping by CPAT Farms and Farmsteads (Montgomeryshire), 2019.</p> <p>McCullough, A E and Martin, C H R 2017 Polygonisation of Traditional Farm Buildings in Montgomeryshire: interimreport CPAT Report 1575 McCullough, A E and Martin, C H R 2019 Polygonisation of Traditional Farm Buildings in Montgomeryshire: finalreport CPAT Report 1575-1</p>

Site Number	205
Site Name	Fawnog-fawr farm, farm building
Type of Site	POST MEDIEVAL, FARM BUILDING
SAM/PRN	186175
HER Number	
Status	Non-designated heritage asset
Easting	295749
Northing	301540
Community	Carno
Local Authority	
Description	<p>Potential farm building, or building encompassing traditional farm buildings identified on OS 2nd edition 25 inch to 1 mile mapping by CPAT Farms and Farmsteads (Montgomeryshire), 2019</p> <p>McCullough, A E and Martin, C H R 2017 Polygonisation of Traditional Farm Buildings in Montgomeryshire: interimreport CPAT Report 1575 McCullough, A E and Martin, C H R 2019 Polygonisation of Traditional Farm Buildings in Montgomeryshire: finalreport CPAT Report 1575-1</p>

Site Number	206
-------------	-----

Site Name	Fawnog-fawr, building
Type of Site	POST MEDIEVAL, BARN
SAM/PRN	80087
HER Number	CPAT332148, CPAT164398
Status	Non-designated heritage asset
Easting	295566
Northing	301769
Community	Llanbrynmair
Local Authority	
Description	<p>Field barn (or possible long hut) built on contour-following terrace. Rubblestone walls suggest structure about 10m by 5m, and collapsed material suggests gable. Appended to enclosure bank of characteristic earth and stone form. Its omission from the 1:2500 OS map of 1887 may be an oversight, rather than an indicator that it had not been built at that time. (CPAT Tir Gofal assessment 1999).</p> <p>The remains of a squarish, drystone structure on the east side of a bank. It measures 6.5 metres east southeast to west northwest by 5.25 metres wide. The denuded wall bases are 0.20 metres high and 1 metre wide and grassed over. It is set in rough pasture grass with moss on the Mynydd yr Aber (Trysor, 2014).</p> <p>Silvester, R J & Copleston, P J 2000 Llynllloed, Machynlleth - E/O8/0988: Tir Gofal Historic Environment Report - HE2 CPAT HE2 376 Copleston, P J 2000 Tir Gofal Management Plan: Heritage Management Information (HE1). Llynllloedd - E/O8/0988 CPAT HE1 Hall, J. & Sambrook, P. 2014 Uplands Initiative. Montgomeryshire Residual Moorland, Archaeological Field Survey. Part III Trysor 2014/372 (Part 3)</p>

Site Number	207
Site Name	Fawnog-fawr, enclosure
Type of Site	POST MEDIEVAL, ENCLOSURE
SAM/PRN	131006
HER Number	
Status	Non-designated heritage asset
Easting	295299
Northing	301768
Community	Llanbrynmair
Local Authority	
Description	<p>Enclosure containing cultivation ridges (Nick Fenwick, pers. comm., September 2014).</p> <p>Fenwick, Nick 2014 SITES AT LLYNLLLOEDD NOT RECORDED BY CPAT WHICH MAY MERIT RECORDING</p>

Site Number	208
-------------	-----

Site Name	Fawnog-fawr, field system
Type of Site	POST MEDIEVAL, FIELD SYSTEM
SAM/PRN	80085
HER Number	CPAT332146
Status	Non-designated heritage asset
Easting	295478
Northing	301582
Community	Llanbrynmair
Local Authority	
Description	<p>Earthworks associated with Fawnog Fawr (in the next landholding) included characteristic fieldbanks and a broad trackway. (CPAT Tir Gofal assessment 1999)</p> <p>The high bank at SH9547801582 is clearly visible for at least a mile and becomes part of Ffos Ddu farm. Could its size, length, and the name Ffos Ddu associate it with Abbot's/Black Dyke (PRN 17926) [Ffos Ddu=Black Dyke]? (Nick Fenwick, pers. comm., September 2014).</p> <p>Silvester, R J & Copleston, P J 2000 Llynloed, Machynlleth - E/O8/0988: Tir Gofal Historic Environment Report -HE2 CPAT HE2 376 Copleston, P J 2000 Tir Gofal Management Plan: Heritage Management Information (HE1). Llynloedd - E/O8/0988CPAT HE1 Fenwick, Nick 2014 SITES AT LLYNLOEDD NOT RECORDED BY CPAT WHICH MAY MERIT RECORDING</p>

Site Number	209
Site Name	Fawnog-fawr, ridge and furrow
Type of Site	POST MEDIEVAL, RIDGE AND FURROW
SAM/PRN	80086
HER Number	CPAT332147
Status	Non-designated heritage asset
Easting	295578
Northing	301973
Community	
Local Authority	
Description	<p>Cultivation ridges in field enclosure, can be clearly seen when viewed from nearby lower ground.(CPAT Tir Gofal assessment 1999)</p> <p>John Rees, bailiff/shepherd at Llynloedd, born in the 1800s and brought up at nearby Abernodwydd (now in St Fagans), stated that rye was grown on Mynydd yr Aber during Napoleonic times, presumably on this site as well as others. The "stetches"/"lands" are clearly visible but would be more visible/exaggerated had use continued for a more significant period, suggesting it was quickly abandoned following the reduction in the demand for corn. There is what appears to be a leat running from a stream on the neighbouring common (SH9606902136) taking water to these fields. (Nick Fenwick, pers. comm., September 2014)</p> <p>Silvester, R J & Copleston, P J 2000 Llynloed, Machynlleth - E/O8/0988: Tir Gofal Historic Environment</p>

Report -HE2 CPAT HE2 376
Copleston, P J 2000 Tir Gofal Management Plan: Heritage Management Information (HE1).
Llynllloedd - E/O8/0988CPAT HE1
Fenwick, Nick 2014 SITES AT LLYNLLOEDD NOT RECORDED BY CPAT WHICH MAY MERIT
RECORDING

Site Number	210
Site Name	Ffridd Fawr, farmstead
Type of Site	POST MEDIEVAL, FARMSTEAD
SAM/PRN	48251
HER Number	CPAT334467
Status	Non-designated heritage asset
Easting	294680
Northing	303980
Community	Llanbrynmair
Local Authority	
Description	<p>A farmstead named as Ffridd fawr, shown and named on the OS 6" 1891 and 1963 maps, which is likely to include traditional farm buildings. Ffridd Fawr includes a traditional farm building, a cow shed (prn 65604).(CPAT Tir Gofal assessment, 2003)</p> <p>Maxfield, C E 2003 Dolau, Llanerfyl - E/08/3328: Tir Gofal Historic Environment Report - HE2 CPAT HE2 570 Maxfield, C E 2003 Tir Gofal Management Plan: Heritage Management Information (HE1). Dolau - E/08/3328 CPATHE1 McCullough, A E and Martin, C H R 2017 Polygonisation of Traditional Farm Buildings in Montgomeryshire: interimreport CPAT Report 1575 McCullough, A E and Martin, C H R 2019 Polygonisation of Traditional Farm Buildings in Montgomeryshire: finalreport CPAT Report 1575-1</p>

Site Number	211
Site Name	Ffridd Fawr, stone I
Type of Site	POST MEDIEVAL, BOUNDARY STONE
SAM/PRN	48252
HER Number	CPAT334473, CPAT164398
Status	Non-designated heritage asset
Easting	295177
Northing	304078
Community	
Local Authority	
Description	<p>A 'stone' possibly a boundary stone shown on the OS 6" 1891 and 1963 maps. A stone is shown hereon the 1st edition 1:10560 Ordnance Survey map of 1887. It stood on the</p>

boundary between Llanbrynmair and Llanerfyl parishes and may have been a boundary marker of some sort. It was not seen in 2014 during an Upland Survey (Trysor, 2014).

Maxfield, C E 2003 Dolau, Llanerfyl - E/08/3328: Tir Gofal Historic Environment Report - HE2 CPAT HE2 570

Maxfield, C E 2003 Tir Gofal Management Plan: Heritage Management Information (HE1).

Dolau - E/08/3328 CPATHE1

Hall, J. & Sambrook, P. 2014 Uplands Initiative. Montgomeryshire Residual Moorland, Archaeological Field Survey. Part III

Trysor 2014/372 (Part 3)

Site Number	212
Site Name	Ffridd Fawr, stone II
Type of Site	POST MEDIEVAL, BOUNDARY STONE
SAM/PRN	48253
HER Number	CPAT334471, CPAT164398
Status	Non-designated heritage asset
Easting	295313
Northing	303810
Community	
Local Authority	
Description	<p>A</p> <p>'stone' possibly a boundary stone shown on the OS 6" 1891 and 1963 maps. Stone not found. (CPAT Tir Gofal assessment, 2003)</p> <p>A stone is shown here on the 1st edition 1:10560 Ordnance Survey map of 1887. It stood on the boundary between Llanbrynmair and Llanerfyl parishes and may have been a boundary marker of some sort. It was not seen in 2014 during an Upland Survey (Trysor, 2014).</p> <p>Maxfield, C E 2003 Tir Gofal Management Plan: Heritage Management Information (HE1). Dolau - E/08/3328 CPATHE1</p> <p>Hall, J. & Sambrook, P. 2014 Uplands Initiative. Montgomeryshire Residual Moorland, Archaeological Field Survey. Part III</p> <p>Trysor 2014/372 (Part 3)</p>

Site Number	213
Site Name	Ffridd-ddolwen, Graig house site
Type of Site	POST MEDIEVAL, HOUSE
SAM/PRN	169681
HER Number	
Status	Non-designated heritage asset
Easting	297473
Northing	308218
Community	Llanerfyl
Local Authority	
Description	Small

building named Graig depicted on 1st edition OS map (1887). Located at north-west end of square yard or enclosure. Adjacent to stream.

Ordnance Survey 1887 OS map, first edition, 25 inch, Montgomeryshire

Site Number	214
Site Name	Ffridd-fawr farm, cow house
Type of Site	POST MEDIEVAL, COW HOUSE.
SAM/PRN	65604
HER Number	CPAT334488
Status	Non-designated heritage asset
Easting	294685
Northing	303974
Community	Llanbrynmair
Local Authority	
Description	<p>An intact rubble-stone single-storey cow shed with a rubble-stone extension to the north-east and a modern extension to the north-west. The south-east elevation has five doorways, one giving access to each bay. The doorways at either end of the elevation and the central doorway are the full height of the wall while the other two are lower. The north-east facing gable has no evidence of openings. The wall is bowing outwards between the middle doorway and the doorway to the south-west of the middle. The north-west elevation has one modern opening through the south-west end giving access into the modern extension. The south-west elevation has no evidence of openings. The extension to the north-east has a door in the north-east gable. Four tie-beam trusses with pegged inclined racking struts support a double purlin roof with a corrugated iron covering. A timber box frame attached to each tie beam forms internal divisions. There is evidence of a floor in the second bay from the north-east, there are mortices all along a beam across the middle of the bay and holes in the walls which would have supported joists. (CPAT Tir Gofal assessment, 2003)</p> <p>Maxfield, C E 2003 Dolau, Llanerfyl - E/08/3328: Tir Gofal Historic Environment Report - HE2 CPAT HE2 570 Maxfield, C E 2003 Tir Gofal Management Plan: Heritage Management Information (HE1). Dolau - E/08/3328 CPAT HE1 McCullough, A A E and Martin, C H R 2017 Polygonisation of Traditional Farm Buildings in Montgomeryshire: interim report CPAT Report 1575 McCullough, A E and Martin, C H R 2019 Polygonisation of Traditional Farm Buildings in Montgomeryshire: final report CPAT Report 1575-1</p>

Site Number	215
Site Name	Ffridd-fawr farm, farm building
Type of Site	POST MEDIEVAL, FARM BUILDING
SAM/PRN	185988
HER Number	
Status	Non-designated heritage asset

Easting	294629
Northing	303945
Community	Llanbrynmair
Local Authority	
Description	<p>Potential farm building, or building encompassing traditional farm buildings identified on OS 2nd edition 25 inch to 1 mile mapping by CPAT Farms and Farmsteads (Montgomeryshire), 2019.</p> <p>McCullough, A E and Martin, C H R 2017 Polygonisation of Traditional Farm Buildings in Montgomeryshire: interimreport CPAT Report 1575</p> <p>McCullough, A E and Martin, C H R 2019 Polygonisation of Traditional Farm Buildings in Montgomeryshire: finalreport CPAT Report 1575-1</p>

Site Number	216
Site Name	Fron footpath I
Type of Site	POST MEDIEVAL, FOOTPATH
SAM/PRN	523555; 67911
HER Number	
Status	Non-designated heritage asset
Easting	302670
Northing	307345
Community	Llanerfyl
Local Authority	
Description	<p>Footpath depicted on 1st edition (1881) and 1964 6 inch to 1 mile OS maps.</p> <p>Phipps, R J 2003 Tir Gofal Management Plan: Heritage Management Information (HE1). Hendre - E/08/3770 CPATHE1</p>

Site Number	217
Site Name	Fron footpath II
Type of Site	POST MEDIEVAL, FOOTPATH
SAM/PRN	523556; 67912
HER Number	
Status	Non-designated heritage asset
Easting	302271
Northing	307316
Community	Llanerfyl
Local Authority	
Description	Footpath depicted on 1st edition (1881) and 1964 6 inch to 1 mile OS maps.

Phipps, R J 2003 Tir Gofal Management Plan: Heritage Management Information (HE1).
Hendre - E/08/3770 CPATHE1

Site Number	218
Site Name	Fron Haul House Site
Type of Site	POST MEDIEVAL, HOUSE.
SAM/PRN	8532
HER Number	CPAT306688
Status	Non-designated heritage asset
Easting	298860
Northing	305180
Community	Llanerfyl
Local Authority	
Description	HOUSE SITE (CPAT site visit, 1978). SHOWN AS DERELICT BY OS, 1963. NO FURTHERDETAIL Clwyd Powys Archaeological Trust 1978 Site visit record - PRN8532 Ordnance Survey 1963 OS map

Site Number	219
Site Name	Fron Haul Isaf House Site
Type of Site	POST MEDIEVAL, HOUSE.
SAM/PRN	8533
HER Number	CPAT306689
Status	Non-designated heritage asset
Easting	299150
Northing	305100
Community	
Local Authority	
Description	HOUSE SITE (CPAT site visit, 1978). SHOWN AS DERELICT BY OS, 1963. NO FURTHERDETAIL. Clwyd Powys Archaeological Trust 1978 Site visit record - PRN8533 Ordnance Survey 1963 OS map

Site Number	220
Site Name	Fron, agricultural ridging
Type of Site	POST MEDIEVAL, RIDGE AND
SAM/PRN	167079
HER Number	
Status	Non-designated heritage asset

Easting	303140
Northing	306810
Community	Llanfair Caereinion
Local Authority	
Description	Tract of short-term agricultural ridging, the low ridges about 3m wide, presumably 18th or 19th century. Possibly enclosed on SE side by low field/enclosure bank.

Site Number	221
Site Name	Fron, enclosure
Type of Site	MEDIEVAL, ENCLOSURE
SAM/PRN	523572, 1000068
HER Number	CPAT123167
Status	Non-designated heritage asset
Easting	303170
Northing	306654
Community	Llanfair Caereinion
Local Authority	
Description	A rectangular enclosure based upon a hill slope. Bottom of hill is extremely boggy, has been cut by modern track - may have continued? Measures 24.5m N-S, and 45m E-W. Two ditches have been cut to the N + S sides of the enclosures. Ditch depth = 0.20m. Defined by raised linears that are 0.50m in height, have grassed over. Linear width = 1.5m Possibly medieval? Difficult to determine. EF 2008 Hankinson, R 2009 Bryn y Fawng Uplands CPAT report 975 Clwyd-Powys Archaeological Trust (EF) 2008 CPAT Site Visit Record Form - PRN84706

Site Number	222
Site Name	Fron, long hut
Type of Site	MEDIEVAL, LONG HUT.
SAM/PRN	523502; 84707
HER Number	CPAT123167
Status	Non-designated heritage asset
Easting	302727
Northing	307142
Community	Llanerfyl
Local Authority	
Description	A rectangular long hut measuring 6m x 11m, with a surviving height of 0.40m. Situated on a small plateau at the bottom of a steep hill slope and next to a stream to the NE.

All that remains are 4 linear earthen bankswith stones protruding. The stones are medium in size, angular and sub-angular and have probably been quarried fromthe surrounding scarps and large upright stone.

The NE end has not survived well, with little stone or bank remaining. Within the feature itself, to the SE end, a post-medieval smaller sheep fold has been built. See also - PRN No: 67906 & NPRN: 274307

Interpretation amended from 'Sheepfold' to 'Long Hut' based on field visit by R. Silvester in April 2021.

Clwyd-Powys Archaeological Trust (EF) 2008 CPAT Site Visit Record Form - PRN84707
Hankinson, R 2009 Bryn y Fawnog Uplands CPAT report 975

Site Number	223
Site Name	Fron, long hut II
Type of Site	MEDIEVAL, LONG HUT
SAM/PRN	523610; 1000017
HER Number	CPAT123167
Status	Non-designated heritage asset
Easting	302640
Northing	306846
Community	Llanfair Caereinion
Local Authority	
Description	<p>medieval long hut based at the bottom of a hill slope, with a steep drop to the NW valley bottom. Measures 4m x 10.5m with a height of 0.60m</p> <p>All that remains is the lower stone plinth of the hut, surviving in the form of linear earthen stone banks that have grassed over with medium - large limestone protruding. A stone revetment is however clearly visible to the NE.</p> <p>A post medieval sheep fold has been built at the SW end of the hut, within the earthen banks. The walls remain at a height of 0.70m high, consisting of up to four angular and sub-angular stones. Also associated pen to the SW. PRN No: 84710 NPRN No: 523694 Dimensions: 10.50m x 4m EF 2008</p> <p>Hankinson, R 2009 Bryn y Fawnog Uplands CPAT report 975 Clwyd-Powys Archaeological Trust (EF) 2008 CPAT Site Visit Record Form - PRN84708</p>

Site Number	224
Site Name	Fron, sheepfold
Type of Site	POST MEDIEVAL, SHEEP FOLD
SAM/PRN	523550; 67906
HER Number	CPAT123167
Status	Non-designated heritage asset
Easting	302728
Northing	307140
Community	Llanerfyl

Local Authority

Description Sheepfold depicted on 1st edition (1881) and 1964 6 inch to 1 mile OS maps. Drystone rectangular sheepfold 9m x 5m x 0.8m high. Lies on top of earlier long hut but is displaced slightly to the S of the earlier wallines.
Associated with earlier PRN: 84707 (Hankinson, 2008).
Entrance in SE side immediately adjacent to E angle. Stream immediately to E has been partially dammed with blocks of stone to create a dipping pool upstream (R.Silvester, personal communication, April 28, 2021).

Phipps, R J 2003 Tir Gofal Management Plan: Heritage Management Information (HE1).
Hendre - E/08/3770 CPATHE1
Clwyd-Powys Archaeological Trust (RH) 2008 CPAT Site Visit Record Form - PRN67906
Hankinson, R 2009 Bryn y Fawnog Uplands CPAT report 975

Site Number 225
Site Name Fron, sheepfold II
Type of Site MEDIEVAL, SHEEP FOLD.
SAM/PRN
HER Number CPAT123167
Status Non-designated heritage asset
Easting 302633
Northing 306834
Community Llanfair Caereinion

Local Authority

Description Small oval pen about 4m NE/SW x 1.5m situated at the NE end of a cleft in the rocks. Entrance at NE end with course rough walling on its SE side.
About 15m SW of long hut PRN: 84708
NPRN: 523610
Dimensions: 4m x 1.5m x 0.6m high
RH 2008

Hankinson, R 2009 Bryn y Fawnog Uplands CPAT report 975
Clwyd-Powys Archaeological Trust (RH) 2008 CPAT Site Visit Record Form - PRN84710

Site Number 226
Site Name Fron, shelter
Type of Site UNKNOWN, SHELTER
SAM/PRN 167080
HER Number
Status Non-designated heritage asset
Easting 302770
Northing 307110
Community Llanfair Caereinion
Local Authority

Description Shelter ,created out of rock outcrop at base of hillock. Around 4-5m NNE/SSW.

Site Number 227
Site Name Fron, standing stone
Type of Site BRONZE AGE, STANDING STONE.
SAM/PRN 523695; 1000071
HER Number CPAT123167
Status Non-designated heritage asset
Easting 302994
Northing 306627
Community Llanfair Caereinion
Local Authority

Description Stone slab firmly set into ground measuring 2-0m long (c.N/S) x 0.4m thick & 0.6m high. Possible standing stone, nothing similar in vicinity.
RH 200

Hankinson, R 2009 Bryn y Fawnog Uplands CPAT report 975
Clwyd-Powys Archaeological Trust (RH) 2008 CPAT Site Visit Record Form - PRN84711

Site Number 228
Site Name Gardden Mound
Type of Site BRONZE AGE, ROUND BARROW
SAM/PRN 4400
HER Number CPAT304359, CPAT324693
Status Non-designated heritage asset
Easting 303000
Northing 308000
Community Llanerfyl
Local Authority

Description Mound
at Gardden listed as barrow (Jones, HL, 1856). Unlocated (OS, 1977). Though note penGarreg fawr name at SJ03200875 (PAR 1746) see RCAHM, 1911; OS, 1977.

Royal
Commission on the Ancient and Historical Monuments of Wales and Monmouthshire 1911
Inventory of the Ancient and Historical Monuments of the County of Montgomery
Longueville-Jones, H 1856 title unknown - Carreg Hir Stone 2
Gibson, A M 1998 Prehistoric Funerary & Ritual Sites: Upper Severn Valley CPAT report 277
Clwyd Powys Archaeological Trust 1998 Site visit record - PRN4400
Ordnance Survey 1977 OS record card SJ00NW 11 SJ00NW 11
Ordnance Survey 1977 OS record card SJ00NW (M) 3 SJ00NW (M) 3

Site Number	229
Site Name	Glyn
Type of Site	POST MEDIEVAL, FARMSTEAD
SAM/PRN	67180
HER Number	
Status	Non-designated heritage asset
Easting	301686
Northing	307963
Community	Llanerfyl
Local Authority	
Description	<p>Farmstead likely to contain traditional farm buildings as those depicted on 1st edition (1891) OSmap correspond with some of the buildings on the modern digital mapping.</p> <p>Kennedy, A E 2003 Tir Gofal Management Plan: Heritage Management Information (HE1). Bryncoch Ucha -E/08/3775 CPAT HE1</p>

Site Number	230
Site Name	Glyn well
Type of Site	POST MEDIEVAL, WELL.
SAM/PRN	67181
HER Number	
Status	Non-designated heritage asset
Easting	301683
Northing	307979
Community	Llanerfyl
Local Authority	
Description	<p>Well marked on 1st edition (1891) and later OS maps.</p> <p>Kennedy, A E 2003 Tir Gofal Management Plan: Heritage Management Information (HE1). Bryncoch Ucha -E/08/3775 CPAT HE1</p>

Site Number	231
Site Name	Glyn-bach sheep fold
Type of Site	POST MEDIEVAL, SHEEP FOLD
SAM/PRN	56522
HER Number	
Status	Non-designated heritage asset
Easting	302218

Northing	308537
Community	Llanerfyl
Local Authority	
Description	Sheep fold depicted on 1st edition (1886) OS map.

Site Number	232
Site Name	Gors Dyfwch building
Type of Site	POST MEDIEVAL, HOUSE
SAM/PRN	6600
HER Number	CPAT305567, CPAT316321, CPAT335443, CPAT336998
Status	Non-designated heritage asset
Easting	299630
Northing	302830
Community	Dwyrhiw
Local Authority	

Description	<p>Remains of stone building, probably at least two rooms, 18m long x 5.4m wide. Facing slabs still visible but no more two courses high at most, some rubble showing on surface at W end of E room. Set against field enclosure boundary bank. (Silvester, R J 1990). Foundations of rectangular stone building aligned NE/SW, comprising 2-units, but SW unit in very poor condition with little evidence of surviving walling. Possible raised platform at SW end of the NE unit adjacent to the location of a possible entrance, measuring 2.7m NE/SW by 3.9m. Possible entrance is 1.0m wide. Building measures 18.0m by 5.5m overall. NE unit is 8.9m NE/SW by 3.9m wide internally and SW unit measures 6.0m NE/SW by 3.9m internally. Owner referred to the site as having been used as a barn/stock shed, and the location would tend to support this. A levelled area 7m NE/SW by 5m wide located immediately NE of the site. Field boundaries NE and SW of site. Small amount of roofing slates visible around the site.</p> <p>Silvester, R J 1990 The Carno/Dwyrhiw Survey 1990: interim report CPAT report 6 Hankinson, R 1993 Mynydd yr Hendre Windfarm, Powys: archaeological evaluation CPAT report 85 Clwyd Powys Archaeological Trust 1989 Site visit record - PRN6600 Clwyd Powys Archaeological Trust 1991 Site visit record - PRN6600 Clwyd Powys Archaeological Trust 2001 Site visit record - PRN6600 Clwyd Powys Archaeological Trust 1997 Site visit record - PRN6600 Clwyd Powys Archaeological Trust 2001 CPAT Project Archive - 658</p>
-------------	--

Site Number	233
Site Name	Gors Dyfwch enclosure
Type of Site	MEDIEVAL, ENCLOSED SETTLEMENT. POST MEDIEVAL, ENCLOSURE.
SAM/PRN	72319
HER Number	
Status	Non-designated heritage asset
Easting	299570

Northing 303150
Community Dwyriw
Local Authority
Description Large enclosure, clearly associated with hut (PRN 72318). Enclosed within it is a patch of ridging about 50m to the N of the hut. It is assumed though cannot be proven that this is associated.
The date of this site is not known. On the basis of circumstantial evidence it is perhaps more likely to be medieval or post-medieval. (Silvester, B, 1999)

Site Number 234
Site Name Gors Dyfwch hut
Type of Site MEDIEVAL, HUT; POST MEDIEVAL, HUT
SAM/PRN 72318
HER Number
Status Non-designated heritage asset
Easting 299570
Northing 303150
Community Dwyriw
Local Authority
Description Stone building/embanked feature, oval, 3.5m x 0.2m high. The walls 0.5-0.6m thick (Silvester, R J, 1990).
A small, ovoid hut appended to the perimeter bank of a large enclosure (PRN 72319) beside a low boggy area. The hut is a roughly ovoid shape and defined by a broad bank that is not particularly high. No stone is visible in the make-up of this bank but probing indicates some localised stone inclusions. Outside the bank is a shallow gully which undoubtedly provided the material for the bank. On the NE side the enclosure bank appears to act as a terminal, apparently the same width though slightly lower. On present evidence the enclosure pre-dates the hut. The only possible site for an entrance would appear to be on the NNE side adjacent to the enclosure bank, and this is not wholly convincing. The hut bank is certainly lower here but it does continue, and the gully is not interrupted. The interior is featureless but slopes from SW to NE. Externally the hut is 5.2m NE/SW by a max. 4.8m NW/SE. Internally the equivalent measurements are 2.6m by 1.4m. The maximum height of the bank is around 0.4m and the gully is little more than 0.15m deep.
The hut is clearly associated with the enclosure bank which takes in a considerable area. Enclosed within it is a patch of ridging about 50m to the N of the hut. It is assumed though cannot be proven that this is associated.
The date of this hut is not known. On the basis of circumstantial evidence it is perhaps more likely to be medieval or post-medieval. (Silvester, B, 1999)

Silvester, R J 1990 The Carno/Dwyriw Survey 1990: interim report CPAT report 6

Site Number 235
Site Name Gors Dyfwch hut and enclosure
Type of Site MEDIEVAL, FARMSTEAD; POST MEDIEVAL, FARMSTEAD

SAM/PRN	6604
HER Number	CPAT305571, CPAT316325, CPAT325085, CPAT121745, CPAT113242
Status	Non-designated heritage asset
Easting	299570
Northing	303150
Community	Dwyrw
Local Authority	
Description	<p>Stone building/embanked feature, oval, 3.5m x 0.2m high. The walls 0.5-0.6m thick (Silvester, R J,1990).</p> <p>A small, ovoid hut (PRN 72318) appended to the perimeter bank of a large enclosure (PRN 72319) beside a lowboggy area.</p> <p>The hut is clearly associated with the enclosure bank which takes in a considerable area. Enclosed within it is a patch of ridging about 50m to the N of the hut. It is assumed though cannot be proven that this is associated.</p> <p>The date of this site is not known. On the basis of circumstantial evidence it is perhaps more likely to be medieval or post-medieval. (Silvester, B, 1999)</p> <p>Silvester, R J 1990 The Carno/Dwyrhiw Survey 1990: interim report CPAT report 6 Clwyd Powys Archaeological Trust 1998 Site visit record - PRN6604 Clwyd Powys Archaeological Trust 1989 Site visit record - PRN6604 Clwyd Powys Archaeological Trust 1991 Site visit record - PRN6604 Silvester, R J 1998 Round huts in central and north-east Wales CPAT report 279 Silvester, R J and Hankinson, R 2004 Round Huts in North-East Wales 2003-04 CPAT report 625</p>

Site Number	236
Site Name	Gors Dyfwch sheep dip pen
Type of Site	POST MEDIEVAL, SHEEP FOLD
SAM/PRN	6609
HER Number	CPAT305576, CPAT316330
Status	Non-designated heritage asset
Easting	298570
Northing	302890
Community	Llanerfyl
Local Authority	
Description	<p>Possible sheep dip consisting of banks up to 0.6m high enclosing a pen with entrance 3m wide (Silvester, R J 1990).</p> <p>Silvester, R J 1990 The Carno/Dwyrhiw Survey 1990: interim report CPAT report 6 Clwyd Powys Archaeological Trust 1989 Site visit record - PRN6609 Clwyd Powys Archaeological Trust 1991 Site visit record - PRN6609</p>

Site Number	237
Site Name	Gors Dywch enclosure

Type of Site	POST MEDIEVAL, ENCLOSURE
SAM/PRN	6607
HER Number	CPAT305574, CPAT316328
Status	Non-designated heritage asset
Easting	299670
Northing	302900
Community	Dwyrw
Local Authority	
Description	Rectangular enclosure with earth banks c13m x 14.2m (Silvester, R J 1990). Silvester, R J 1990 The Carno/Dwyrhiw Survey 1990: interim report CPAT report 6 Clwyd Powys Archaeological Trust 1989 Site visit record - PRN6607 Clwyd Powys Archaeological Trust 1991 Site visit record - PRN6607

Site Number	238
Site Name	Gribin farm
Type of Site	POST MEDIEVAL, FARM
SAM/PRN	190414
HER Number	
Status	Non-designated heritage asset
Easting	300793
Northing	307194
Community	Llanerfyl
Local Authority	
Description	Farm complex likely to contain traditional farm buildings identified on OS 2nd edition 25 inch to 1 milemapping by CPAT Farms and Farmsteads (Montgomeryshire), 2019. report CPAT Report 1575 McCullough, A E and Martin, C H R 2019 Polygonisation of Traditional Farm Buildings in Montgomeryshire: finalreport CPAT Report 1575-1

Site Number	239
Site Name	Gribin farm, farm building
Type of Site	POST MEDIEVAL, FARM BUILDING
SAM/PRN	185453
HER Number	
Status	Non-designated heritage asset
Easting	300786
Northing	307194
Community	Llanerfyl

Local Authority

Description Potential
farm building, or building encompassing traditional farm buildings identified on OS 2nd edition 25 inch to 1 mile mapping by CPAT Farms and Farmsteads (Montgomeryshire), 2019.

McCullough,
A E and Martin, C H R 2017 Polygonisation of Traditional Farm Buildings in Montgomeryshire: interimreport CPAT Report 1575
McCullough, A
E and Martin, C H R 2019 Polygonisation of Traditional Farm Buildings in Montgomeryshire: finalreport CPAT Report 1575-1

Site Number 240

Site Name Gribin Isaf farm

Type of Site POST MEDIEVAL, FARM

SAM/PRN 190413

HER Number

Status Non-designated heritage asset

Easting 300900

Northing 307321

Community Llanerfyl

Local Authority

Description Farm
complex likely to contain traditional farm buildings identified on OS 2nd edition 25 inch to 1 mile mapping by CPAT Farms and Farmsteads (Montgomeryshire), 2019.

McCullough,
A E and Martin, C H R 2017 Polygonisation of Traditional Farm Buildings in Montgomeryshire: interimreport CPAT Report 1575
McCullough, A
E and Martin, C H R 2019 Polygonisation of Traditional Farm Buildings in Montgomeryshire: finalreport CPAT Report 1575-1

Site Number 241

Site Name Gribin Isaf farm, farm building

Type of Site POST MEDIEVAL, FARM BUILDING

SAM/PRN 185451

HER Number

Status Non-designated heritage asset

Easting 300900

Northing 307322

Community Llanerfyl

Local Authority

Description	<p>Potential farm building, or building encompassing traditional farm buildings identified on OS 2nd edition 25 inch to 1 mile mapping by CPAT Farms and Farmsteads (Montgomeryshire), 2019.</p> <p>McCullough, A E and Martin, C H R 2017 Polygonisation of Traditional Farm Buildings in Montgomeryshire: interim report CPAT Report 1575</p> <p>McCullough, A E and Martin, C H R 2019 Polygonisation of Traditional Farm Buildings in Montgomeryshire: final report CPAT Report 1575-1</p>
--------------------	--

Site Number	242
Site Name	Gwaenydd Cairn I
Type of Site	POST MEDIEVAL, CAIRNFIELD
SAM/PRN	4799
HER Number	CPAT318503, CPAT332621
Status	Non-designated heritage asset
Easting	300150
Northing	303050
Community	Dwyrirw
Local Authority	
Description	<p>8</p> <p>ROUGHLY CIRCULAR CAIRNS. ALL ABOUT 3M DIA AND 10M TO 15M APART. PROBFIELD CLEARANCE.</p> <p>These cairns are made up of assorted sizes of loose stone topped with turf. As well as a number of round and oval cairns, there are several linear cairns where material has been dumped from the fields. The large fridd boundary bank to the north of Gwaenydd has a number of small cairns at its eastern end. (CPAT Tir Gofal assessment, 2000)</p> <p>Simons, E R & Copleston, P J 2000 Dolyfardyn, Cefncoch, Powys - E/08/0375: Tir Gofal Historic Environment Report - HE2 CPAT HE2 401</p> <p>Copleston, P J 2000 Tir Gofal Management Plan: Heritage Management Information (HE1). Dolyfardyn & Mynydd YGribyn Common - E/08/0375 CPAT HE1</p> <p>Clwyd Powys Archaeological Trust 1978 Site visit record - PRN4799</p>

Site Number	243
Site Name	Gwaenydd farmstead
Type of Site	POST MEDIEVAL, FARMSTEAD
SAM/PRN	6610
HER Number	
Status	Non-designated heritage asset
Easting	300529
Northing	303124

Community	Dwyrw
Local Authority	
Description	<p>Abandoned farmstead of post medieval or modern date with a barn complex one part of which has been demolished. There is a small walled garden to the south-west of the farmhouse (Silvester, R J 1990). The farmstead is made up of two main elements; the barn (PRN 49121) and the house (PRN 49122). (CPAT Tir Gofal assessment, 2000)</p> <p>Silvester, R J 1990 The Carno/Dwyrhiw Survey 1990: interim report CPAT report 6 Simons, E R & Copleston, P J 2000 Dolyfardyn, Cefncoch, Powys - E/08/0375: Tir Gofal Historic Environment Report - HE2 CPAT HE2 401 Copleston, P J 2000 Tir Gofal Management Plan: Heritage Management Information (HE1). Dolyfardyn & Mynydd YGribyn Common - E/08/0375 CPAT HE1 Clwyd Powys Archaeological Trust 1989 Site visit record - PRN6610 Clwyd Powys Archaeological Trust 1991 Site visit record - PRN6610 McCullough, A E and Martin, C H R 2017 Polygonisation of Traditional Farm Buildings in Montgomeryshire: interim report CPAT Report 1575 McCullough, A E and Martin, C H R 2019 Polygonisation of Traditional Farm Buildings in Montgomeryshire: final report CPAT Report 1575-1</p>

Site Number	244
Site Name	Gwaenydd Fridd Bank
Type of Site	POST MEDIEVAL, BOUNDARY BANK
SAM/PRN	49123
HER Number	CPAT332630
Status	Non-designated heritage asset
Easting	300271
Northing	303220
Community	Dwyrw
Local Authority	
Description	<p>A large and impressive bank defines what may have been the original enclosed land of Gwaenydd. The bank is up to 1.5 m in height and partially skirted to the north by a ditch. The bank varies greatly in its level of preservation. In places the bank is less well preserved although virtually its entire course may still be traced. (CPAT Tir Gofal assessment, 2000)</p> <p>Simons, E R & Copleston, P J 2000 Dolyfardyn, Cefncoch, Powys - E/08/0375: Tir Gofal Historic Environment Report - HE2 CPAT HE2 401 Copleston, P J 2000 Tir Gofal Management Plan: Heritage Management Information (HE1). Dolyfardyn & Mynydd YGribyn Common - E/08/0375 CPAT HE1</p>

Site Number	245
--------------------	-----

Site Name	Gwaenydd hut
Type of Site	POST MEDIEVAL, HOUSE
SAM/PRN	6613
HER Number	CPAT305580, CPAT316334, CPAT335444, CPAT336999
Status	Non-designated heritage asset
Easting	300640
Northing	303070
Community	Dwyrwriw
Local Authority	
Description	<p>Remains of stone-built building only one wall of which survives above ground (Silvester, R J 1990). Remains of stone-built building constructed on a platform terraced into moderate SSE facing slope and located 2m E of a little-used track. The levelled area of the platform measures 13.0m NE/SW by 8.3m, cut 1.5m into the slope on the NE side. There is little evidence of a raised platform on the SE side apart perhaps from the SE corner. The building is represented by a single length of recognisable walling 10.5m long by 0.7m wide and 0.3m high on the SE side of the platform. Stone is visible on the surface elsewhere but no wall facing can be seen. The approx. size of the building would have been c.12.2m NE/SW by c.7.8m wide.</p> <p>Silvester, R J 1990 The Carno/Dwyrwriw Survey 1990: interim report CPAT report 6 Clwyd Powys Archaeological Trust 1989 Site visit record - PRN6613 Clwyd Powys Archaeological Trust 1991 Site visit record - PRN6613 Clwyd Powys Archaeological Trust 2001 Site visit record - PRN6613 Clwyd Powys Archaeological Trust 1997 Site visit record - PRN6613 Clwyd Powys Archaeological Trust 2001 CPAT Project Archive - 658 Silvester, B 1998 Deserted Medieval and Later Rural Settlements in Eastern Conwy, Denbighshire and Montgomeryshire CPAT report 251 Silvester, R J 2001 Deserted Medieval and Later Rural Settlements in Powys and Clwyd: The Final Report CPAT report 425</p>

Site Number	246
Site Name	Gwaenydd mound I
Type of Site	UNKNOWN, MOUND
SAM/PRN	6612
HER Number	CPAT305579, CPAT316333, CPAT332626
Status	Non-designated heritage asset
Easting	300597
Northing	303109
Community	Dwyrwriw
Local Authority	
Description	<p>Probable natural mound 9.6m x 3.7m x 0.6m H (Silvester, R J 1990). The mound lies to the immediate east of the farmyard and is mostly natural. The topmost part of the mound may be man-made and a shallow bank skirts the lip of the mound. A deep quarry working has scarred its northern face. (CPAT Tir Gofal assessment, 2000)</p>

Silvester, R J 1990 The Carno/Dwyriw Survey 1990: interim report CPAT report 6
Simons,
E R & Copleston, P J 2000 Dolyfardyn, Cefncoch, Powys - E/08/0375: Tir Gofal Historic Environment Report - HE2 CPAT HE2 401
Copleston,
P J 2000 Tir Gofal Management Plan: Heritage Management Information (HE1). Dolyfardyn & Mynydd YGribyn Common - E/08/0375 CPAT HE1
Clwyd Powys Archaeological Trust 1989 Site visit record - PRN6612
Clwyd Powys Archaeological Trust 1991 Site visit record - PRN6612

Site Number	247
Site Name	Gwaenydd mound II
Type of Site	POST MEDIEVAL, MOUND.
SAM/PRN	6643
HER Number	CPAT305607, CPAT316361, CPAT332629
Status	Non-designated heritage asset
Easting	300630
Northing	303180
Community	Dwyriw
Local Authority	
Description	<p>Mound 5m x 2m x 0.3m high, turf-covered. Possible clearance cairn (Silvester, R J 1990). This entry refers to a low natural mound lying to the north of the farm. (CPAT Tir Gofal assessment, 2000)</p> <p>Silvester, R J 1990 The Carno/Dwyriw Survey 1990: interim report CPAT report 6 Simons, E R & Copleston, P J 2000 Dolyfardyn, Cefncoch, Powys - E/08/0375: Tir Gofal Historic Environment Report - HE2 CPAT HE2 401 Copleston, P J 2000 Tir Gofal Management Plan: Heritage Management Information (HE1). Dolyfardyn & Mynydd YGribyn Common - E/08/0375 CPAT HE1 Clwyd Powys Archaeological Trust 1989 Site visit record - PRN6643 Clwyd Powys Archaeological Trust 1991 Site visit record - PRN6643</p>

Site Number	248
Site Name	Gwaenydd wall
Type of Site	POST MEDIEVAL, WALL
SAM/PRN	6611
HER Number	CPAT305578, CPAT316332, CPAT332625
Status	Non-designated heritage asset
Easting	300524
Northing	303098
Community	Dwyriw
Local Authority	

Description Wall
or stone faced bank 4m x 2.5m x 0.3m of unknown purpose (Silvester, R J 1990).
This feature retains part of the enclosure wall of the house at Gwaenydd, and is in a somewhat dilapidated condition. (CPAT TirGofal assessment, 2000)

Silvester, R J 1990 The Carno/Dwyrhiw Survey 1990: interim report CPAT report 6
Simons,
E R & Copleston, P J 2000 Dolyfardyn, Cefncoch, Powys - E/08/0375: Tir Gofal Historic Environment Report - HE2 CPAT HE2 401
Copleston,
P J 2000 Tir Gofal Management Plan: Heritage Management Information (HE1). Dolyfardyn & Mynydd YGribyn Common - E/08/0375 CPAT HE1
Clwyd Powys Archaeological Trust 1989 Site visit record - PRN6611
Clwyd Powys Archaeological Trust 1991 Site visit record - PRN6611

Site Number 249
Site Name Gweinydd farm, barn
Type of Site POST MEDIEVAL, BARN
SAM/PRN 49121
HER Number CPAT332636
Status Non-designated heritage asset
Easting 300547
Northing 303094
Community Dwyrw
Local Authority

Description A
substantial stone barn oriented roughly east-west, built of large local boulders and roofed incorrugated iron sheet. All the doorways and window are on the northern side and face into the (possibly cobbled) yard. The interior is a single open space subdivided by a number of wooden partitions. Rough-cut and insubstantial frames and trusses support the roof. The barn appears to be eighteenth or nineteenth century in origin. Attached to the west of the barn is a more modern structure clad in corrugated iron and alloy sheeting, but open to the north. The west wall of the old stone barn has been entirely demolished to allow access to this area. (CPAT Tir Gofal assessment, 2000)

Simons,
E R & Copleston, P J 2000 Dolyfardyn, Cefncoch, Powys - E/08/0375: Tir Gofal Historic Environment Report - HE2 CPAT HE2 401
Copleston,
P J 2000 Tir Gofal Management Plan: Heritage Management Information (HE1). Dolyfardyn & Mynydd YGribyn Common - E/08/0375 CPAT HE1
McCullough, A E and Martin, C H R 2017 Polygonisation of Traditional Farm Buildings in Montgomeryshire: interim report CPAT Report 1575
McCullough, A E and Martin, C H R 2019 Polygonisation of Traditional Farm Buildings in Montgomeryshire: final report CPAT Report 1575-1

Site Number 250

Site Name	Gweinydd farm, house
Type of Site	POST MEDIEVAL, HOUSE
SAM/PRN	49122
HER Number	CPAT332635
Status	Non-designated heritage asset
Easting	300531
Northing	303108
Community	
Local Authority	
Description	<p>A good example of a late eighteenth or nineteenth century farm house set on a low platform overlooking the yard to the east. The house is stone built although the west and south sides are covered with corrugated iron sheeting. The house is set in a small yard defined by a substantial stone wall. The two-storied symmetrical facade still retains its original fenestration with wood and iron frames supporting small rectangular glass panes. The north gable front also retains its original windows and has an auxiliary door leading to a service area. In the interior original features such as fireplaces and copper boilers are intact. A number of old fittings are still kept in the house including some barrels and a mangle. This interesting and unusual building should not be allowed to decay any further. (CPAT Tir Gofal assessment, 2000)</p> <p>Simons, E R & Copleston, P J 2000 Dolyfardyn, Cefncoch, Powys - E/08/0375: Tir Gofal Historic Environment Report - HE2 CPAT HE2 401</p> <p>Copleston, P J 2000 Tir Gofal Management Plan: Heritage Management Information (HE1). Dolyfardyn & Mynydd Y Gribyn Common - E/08/0375 CPAT HE1</p> <p>McCullough, A E and Martin, C H R 2017 Polygonisation of Traditional Farm Buildings in Montgomeryshire: interim report CPAT Report 1575</p> <p>McCullough, A E and Martin, C H R 2019 Polygonisation of Traditional Farm Buildings in Montgomeryshire: final report CPAT Report 1575-1</p>

Site Number	251
Site Name	Hafod building
Type of Site	POST MEDIEVAL, BUILDING
SAM/PRN	65507
HER Number	CPAT334527
Status	Non-designated heritage asset
Easting	298875
Northing	306846
Community	Llanerfyl
Local Authority	
Description	<p>A building of unknown function is marked on the 1st edition OS map (1881). A group of seven buildings are shown at this site on the 1st edition OS map of 1881 representing a large farmstead which could have been the original farmstead associated with this holding. All that remains is a group of building platforms with remnants of an enclosure bank and some trees which may have been a hedge. (CPAT Tir Gofal Assessment, 2003)</p>

Maxfield, C E 2003 Hafod, Llanerfyl - E/08/3586: Tir Gofal Historic Environment Report - HE2
CPAT HE2 595
Maxfield, C E 2003 Tir Gofal Management Plan: Heritage Management Information (HE1).
Hafod - E/08/3586 CPATHE1

Site Number	252
Site Name	Hafod building platform I
Type of Site	MEDIEVAL, BUILDING PLATFORM
SAM/PRN	65704
HER Number	CPAT334546
Status	Non-designated heritage asset
Easting	299003
Northing	307037
Community	Llanerfyl
Local Authority	
Description	A small flat building platform on the north-facing hill slope. There are also three blocks of stone on this site. (CPAT Tir Gofal Assessment, 2003)

Maxfield, C E 2003 Hafod, Llanerfyl - E/08/3586: Tir Gofal Historic Environment Report - HE2
CPAT HE2 595
Maxfield, C E 2003 Tir Gofal Management Plan: Heritage Management Information (HE1).
Hafod - E/08/3586 CPATHE1

Site Number	253
Site Name	Hafod building platform II
Type of Site	POST MEDIEVAL, BUILDING PLATFORM
SAM/PRN	65705
HER Number	CPAT334547
Status	Non-designated heritage asset
Easting	298991
Northing	306851
Community	Llanerfyl
Local Authority	
Description	A flat area with lots of stone, which could have been building material, suggesting that this could be a building platform. (CPAT Tir Gofal Assessment, 2003)

Maxfield, C E 2003 Hafod, Llanerfyl - E/08/3586: Tir Gofal Historic Environment Report - HE2
CPAT HE2 595
Maxfield, C E 2003 Tir Gofal Management Plan: Heritage Management Information (HE1).
Hafod - E/08/3586 CPATHE1

Site Number	254
Site Name	Hafod farmstead
Type of Site	POST MEDIEVAL, FARMSTEAD
SAM/PRN	65697
HER Number	CPAT334539
Status	Non-designated heritage asset
Easting	298896
Northing	307213
Community	Llanerfyl
Local Authority	
Description	<p>farmstead consisting of a farmhouse (prn65702), two cow sheds (prn65701 and prn65700), twostables (prn65699 and prn65698), a pigsty (prn65703), and an outbuilding (prn65710). See individual PRNs for further details. (CPAT Tir Gofal Assessment, 2003)</p> <p>Maxfield, C E 2003 Hafod, Llanerfyl - E/08/3586: Tir Gofal Historic Environment Report - HE2 CPAT HE2 595 Maxfield, C E 2003 Tir Gofal Management Plan: Heritage Management Information (HE1). Hafod - E/08/3586 CPATHE1 McCullough, A A E and Martin, C H R 2017 Polygonisation of Traditional Farm Buildings in Montgomeryshire: interimreport CPAT Report 1575 McCullough, A E and Martin, C H R 2019 Polygonisation of Traditional Farm Buildings in Montgomeryshire: finalreport CPAT Report 1575-1</p>

Site Number	255
Site Name	Hafod footbridge
Type of Site	POST MEDIEVAL, FOOTBRIDGE
SAM/PRN	65505
HER Number	CPAT334530
Status	Non-designated heritage asset
Easting	299168
Northing	307401
Community	Llanerfyl
Local Authority	
Description	<p>'Footbridge' marked on 1st edition OS map (1881).</p> <p>Maxfield, C E 2003 Hafod, Llanerfyl - E/08/3586: Tir Gofal Historic Environment Report - HE2 CPAT HE2 595 Maxfield, C E 2003 Tir Gofal Management Plan: Heritage Management Information (HE1). Hafod - E/08/3586 CPATHE1</p>

Site Number	256
--------------------	-----

Site Name	Hafod ford
Type of Site	POST MEDIEVAL, FORD
SAM/PRN	65506
HER Number	CPAT334531
Status	Non-designated heritage asset
Easting	299132
Northing	307289
Community	Llanerfyl
Local Authority	
Description	<p>'Ford' marked on 1st edition OS map (1881). A ford which crossed the out flowing water from themill. It is no longer in use. (CPAT Tir Gofal Assessment, 2003)</p> <p>Maxfield, C E 2003 Hafod, Llanerfyl - E/08/3586: Tir Gofal Historic Environment Report - HE2 CPAT HE2 595 Maxfield, C E 2003 Tir Gofal Management Plan: Heritage Management Information (HE1). Hafod - E/08/3586 CPATHE1</p>

Site Number	257
Site Name	Hafod Mill
Type of Site	POST MEDIEVAL, CORN MILL
SAM/PRN	40161; 8536
HER Number	CPAT306692, CPAT333388, CPAT129723, CPAT129724, CPAT129725, CPAT129765
Status	Non-designated heritage asset
Easting	299094
Northing	307317
Community	
Local Authority	
Description	<p>Former corn mill (Houghton-Browne, A 1971) derelict and with no sign of leat (CPAT site visit,1978). The mill was situated on Afon Gam (Nant yr Eira) and is shown as 'Melin' on OS 1in 1836. In 1968 it wasdescribed as 'gutted' (DHJ 1968). In 1997 the main wall for carrying the wheel was intact. The axle and an iron hoopwere found and one or two fragments of cast iron fittings. A runner stone was found placed on the remains of a sidewall. A two-storey, two-room apartment for the miller's accommodation forms part of the same building and the staircase remains. The water supply came from a long leat starting higher up the Afon Gam to a pond immediatelyabove the mill and the wheel was evidently overshot (Barton, P G, 1999, 43). A rubble-stone water mill consisting of awheel pit and a house. The mill was fed from a pond above, which was planted up with conifer trees 20 years ago buttthey have been recently felled. The pond was fed by the Afon Gam via a leat (prn65708), see individual PRN for moredetails. The mill building has a west-facing gable, which survives to its full height and has a window at ground level inthe centre. The south-facing elevation has no openings into the building as it is built very close to the north-facingslope of the hill. The wheel pit is attached to the east-facing gable of the mill, which survives to a height of 2.5m. Thenorth-facing elevation of the house has collapsed but the entrance must have been through this elevation. The waterwould have flowed onto the wheel from the south and out through the bottom of the wall forming the north-</p>

facingelevation of the wheel pit. No roof structure survives and the site is very overgrown, which makes further interpretation difficult. (CPAT Tir Gofal Assessment, 2003)

Location

The mill lies on the gentle N-facing slope of the valley containing the Afon Gam, a fairly powerful watercourse which joins the Afon Banwy between the villages of Llanerfyl and Llangadfan. Most of

the valley bottom is utilised for pasture, although it is fairly well-wooded at this point where it narrows between two fairly steep-sided hills. The nearest extant dwellings are between 150m and 200m distant and comprise the farm of Hafod y beudy to the SW and Ty'r Ysgol Hafod, a converted school, to the ESE.

Mill buildings The mill comprises the ruinous remains of a two-compartment building aligned WNW/ESE,

measuring about 12m by 6m and up to 5m high. The WNW part appears to have been the mill and the gable at that end stands to near its full height, with a gap lower down for the axle of the wheel and a wheel pit running NNE/SSW on its outer (WNW) side. The millers dwelling was probably the ESE

compartment, but this has been largely filled with rubble, slates, roof timbers and ceramic ridge tiles.

Both compartments appear to have been accessed from entrances in the SSW wall, although that to the mill has been deliberately blocked. There is a further compartment on the NNE, although its function is not clear, separated from the mill building by a thick section of wall on which an old millstone has been placed.

Water supply

The mill pond lies to the SW and is overgrown. Its supply came from a leat originating at the river at

SO 98236 07490, although its weir there has vanished. The leat is terraced into the N-facing slope and generally 1m-2m wide with a bank on

its lower side. The tail race runs N, then E, back to the river. (Hankinson & Silvester, 2012)

Houghton-Browne, A 1977 Montgomeryshire Watermills

Jones, D H 1968 Watermills in Montgomeryshire

Barton, P G 1999 A history and conspectus of Montgomeryshire water corn mills The Montgomeryshire Collections 87

Maxfield, C E 2003 Hafod, Llanerfyl - E/08/3586: Tir Gofal Historic Environment Report - HE2 CPAT HE2 595

Maxfield, C E 2003 Tir Gofal Management Plan: Heritage Management Information (HE1).

Hafod - E/08/3586 CPAT HE1

Barton, P G 1997 Montgomeryshire Mills database

Clwyd Powys Archaeological Trust 1978 Site visit record - PRN8536

Hankinson, R and Silvester, R J 2012 Mills and Milling CPAT report 1174

Jones, David H 2011 The Watermills of Montgomeryshire Melin 27

Site Number	258
Site Name	Hafod mill leat
Type of Site	POST MEDIEVAL, MILL RACE.
SAM/PRN	65708
HER Number	CPAT334550
Status	Non-designated heritage asset
Easting	298614
Northing	307414
Community	Llanerfyl
Local Authority	
Description	A

mill leat which took water from the Afon Gam to Hafod Mill (prn8635), via three fields and back to the Afon Gam when it had been used by the mill. In some places the leat has a bank on both sides and in other places it has been cut as a ditch below the level of the fields. The leat measures up to 0.6m deep and 1 - 2m wide. (CPAT Tir Gofal Assessment, 2003)

Maxfield, C E 2003 Hafod, Llanerfyl - E/08/3586: Tir Gofal Historic Environment Report - HE2 CPAT HE2 595
Maxfield, C E 2003 Tir Gofal Management Plan: Heritage Management Information (HE1).
Hafod - E/08/3586 CPATHE1

Site Number	259
Site Name	Hafod outbuilding
Type of Site	POST MEDIEVAL, OUTBUILDING
SAM/PRN	65710
HER Number	CPAT334552
Status	Non-designated heritage asset
Easting	298934
Northing	307142
Community	Llanerfyl
Local Authority	
Description	<p>A small square gabled outbuilding measuring about 1.5m by 1.5m externally. There is a doorway in the northwest-facing elevation which is the only opening. It is plastered and painted inside. The rafters beneath the slate covered roof are rotten and falling in. There is a lot of vegetation growing inside the building. (CPAT Tir Gofal Assessment, 2003)</p> <p>Maxfield, C E 2003 Hafod, Llanerfyl - E/08/3586: Tir Gofal Historic Environment Report - HE2 CPAT HE2 595 Maxfield, C E 2003 Tir Gofal Management Plan: Heritage Management Information (HE1). Hafod - E/08/3586 CPATHE1</p>

Site Number	260
Site Name	Hafod quarry I
Type of Site	POST MEDIEVAL, QUARRY
SAM/PRN	65504
HER Number	CPAT334529
Status	Non-designated heritage asset
Easting	298559
Northing	307186
Community	Llanerfyl
Local Authority	
Description	<p>'Old Quarry' marked on 1st edition OS map (1881). An old disused quarry, 20m across, on the steep north-facing hill slope. (CPAT Tir Gofal Assessment, 2003)</p>

Maxfield, C E 2003 Hafod, Llanerfyl - E/08/3586: Tir Gofal Historic Environment Report - HE2
CPAT HE2 595
Maxfield, C E 2003 Tir Gofal Management Plan: Heritage Management Information (HE1).
Hafod - E/08/3586 CPATHE1

Site Number	261
Site Name	Hafod quarry II
Type of Site	POST MEDIEVAL, QUARRY
SAM/PRN	65706
HER Number	CPAT334548
Status	Non-designated heritage asset
Easting	298731
Northing	306825
Community	Llanerfyl
Local Authority	
Description	A linear quarry, 25m across, in the south-facing hill slope. (CPAT Tir Gofal Assessment, 2003) Maxfield, C E 2003 Hafod, Llanerfyl - E/08/3586: Tir Gofal Historic Environment Report - HE2 CPAT HE2 595 Maxfield, C E 2003 Tir Gofal Management Plan: Heritage Management Information (HE1). Hafod - E/08/3586 CPATHE1

Site Number	262
Site Name	Hafod quarry III
Type of Site	POST MEDIEVAL, QUARRY
SAM/PRN	65707
HER Number	CPAT334549
Status	Non-designated heritage asset
Easting	298392
Northing	306692
Community	Llanerfyl
Local Authority	
Description	A modern quarry, about 25m across, used to build trackways and platforms for animal feeding.(CPAT Tir Gofal Assessment, 2003) Maxfield, C E 2003 Hafod, Llanerfyl - E/08/3586: Tir Gofal Historic Environment Report - HE2 CPAT HE2 595 Maxfield, C E 2003 Tir Gofal Management Plan: Heritage Management Information (HE1). Hafod - E/08/3586 CPAT

Site Number	263
--------------------	-----

Site Name	Hafod stable II
Type of Site	POST MEDIEVAL, STABLE.
SAM/PRN	65698
HER Number	CPAT334540
Status	Non-designated heritage asset
Easting	298896
Northing	307194
Community	Llanerfyl
Local Authority	
Description	<p>A single-storey rubble-stone gabled stable. The south-facing elevation has a door at either end with two windows in-between. The west-facing gable has one central pitching hole. The north-facing elevation has a doorway to the west and a window to the east. A brick extension has been added to the west of the elevation and an exercise yard to the east. The east-facing elevation has a central pitching hole and a door to the south. Any internal partition in the building has been removed. The slate covered two-purlin roof structure is supported by one king post tie-beam truss with raking struts. (CPAT Tir Gofal Assessment, 2003)</p> <p>Maxfield, C E 2003 Hafod, Llanerfyl - E/08/3586: Tir Gofal Historic Environment Report - HE2 CPAT HE2 595 Maxfield, C E 2003 Tir Gofal Management Plan: Heritage Management Information (HE1). Hafod - E/08/3586 CPATHE1</p>

Site Number	264
Site Name	Hafod trackway
Type of Site	POST MEDIEVAL, TRACKWAY
SAM/PRN	65709
HER Number	CPAT334551
Status	Non-designated heritage asset
Easting	299148
Northing	306650
Community	Llanerfyl
Local Authority	
Description	<p>A trackway running southwards from Hafod building platform II (prn65705) to the southeastern edge of the holding. There is a ditch on the south side of the track. (CPAT Tir Gofal Assessment, 2003)</p> <p>Maxfield, C E 2003 Hafod, Llanerfyl - E/08/3586: Tir Gofal Historic Environment Report - HE2 CPAT HE2 595 Maxfield, C E 2003 Tir Gofal Management Plan: Heritage Management Information (HE1). Hafod - E/08/3586 CPAT</p>

Site Number	265
Site Name	Hafod, ring cairn I

Type of Site	BRONZE AGE, RING CAIRN
SAM/PRN	119719
HER Number	
Status	Non-designated heritage asset
Easting	298148
Northing	306574
Community	Llanerfyl
Local Authority	
Description	<p>The north-easterly of two rings of stones 3-5m in diameter in an upland location, reported by the farmer (see also PRN119720). Unlikely to be the result of placement of a cattle feeder. Visible on Getmapping APcoverage (Spencer, J, pers. comm., 2011). Photo 1987-0001 to be attached when possible (already loaded, see p139, but won't link).</p> <p>GetMapping 1996? Vertical Aerial Photography Spencer, J 2011 Possible Ring Cairns at Hafod, Llanerfyl</p>

Site Number	266
Site Name	Hafod, ring cairn II
Type of Site	BRONZE AGE, RING CAIRN.
SAM/PRN	119720
HER Number	
Status	Non-designated heritage asset
Easting	298125
Northing	306553
Community	Llanerfyl
Local Authority	
Description	<p>The south-westerly of two rings of stones 3-5m in diameter in an upland location, reported by the farmer (see also PRN119719). Unlikely to be the result of placement of a cattle feeder. Visible on Getmapping APcoverage (Spencer, J, pers. comm., 2011). Photo 1987-0002 to be attached when possible (already loaded, see p139, but won't link).</p> <p>GetMapping 1996? Vertical Aerial Photography Spencer, J 2011 Possible Ring Cairns at Hafod, Llanerfyl</p>

Site Number	267
Site Name	Hafod-y-beudy farm, cow house
Type of Site	POST MEDIEVAL, COW HOUSE.
SAM/PRN	65700
HER Number	CPAT334544, CPAT334543
Status	Non-designated heritage asset

Easting	298878
Northing	307178
Community	Llanerfyl
Local Authority	
Description	<p>A two storey rubble-stone gabled cow shed. The south-facing elevation has five doorways at groundfloor level, one of which has been widened, and a pitching hole to the east of centre. The west-facing gable has a doorway to the south at ground floor level. The north-facing elevation has a central doorway with a window to the east of it and a further window at the east end of the elevation. A three roomed lean-to has been added to the north-facing elevation. It is open-fronted to the west and centre and enclosed to the east. The eastern section of the lean-to has a doorway in the west-facing elevation and a window in the north-facing elevation. The east-facing gable has a large central pitching hole. There is a loft over the eastern part of the building which is now used as a silo to store sugar beet and other animal food. There are two shoots used to bag up the feed in the far eastern room of the cow shed. The corrugated iron covered single purlin roof structure is supported by four collar and queen post tie-beam trusses with box frame partitions beneath. The corrugated iron is coming off above the eastern lean-to. (CPAT Tir Gofal Assessment, 2003)</p> <p>Maxfield, C E 2003 Hafod, Llanerfyl - E/08/3586: Tir Gofal Historic Environment Report - HE2 CPAT HE2 595 Maxfield, C E 2003 Tir Gofal Management Plan: Heritage Management Information (HE1). Hafod - E/08/3586 CPAT HE1 McCullough, A E and Martin, C H R 2017 Polygonisation of Traditional Farm Buildings in Montgomeryshire: interim report CPAT Report 1575 McCullough, A E and Martin, C H R 2019 Polygonisation of Traditional Farm Buildings in Montgomeryshire: final report CPAT Report 1575-1</p>

Site Number	268
Site Name	Hafod-y-beudy farm, farm building
Type of Site	POST MEDIEVAL, FARM BUILDING.
SAM/PRN	185473
HER Number	
Status	Non-designated heritage asset
Easting	298890
Northing	307158
Community	Llanerfyl
Local Authority	
Description	<p>Potential farm building, or building encompassing traditional farm buildings identified on OS 2nd edition 25 inch to 1 mile mapping by CPAT Farms and Farmsteads (Montgomeryshire), 2019.</p> <p>McCullough, A E and Martin, C H R 2017 Polygonisation of Traditional Farm Buildings in Montgomeryshire: interim report CPAT Report 1575 McCullough, A</p>

E and Martin, C H R 2019 Polygonisation of Traditional Farm Buildings in Montgomeryshire: finalreport CPAT Report 1575-1

Site Number	269
Site Name	Hafod-y-beudy farm, house
Type of Site	POST MEDIEVAL, HOUSE.
SAM/PRN	65702
HER Number	CPAT334542
Status	Non-designated heritage asset
Easting	298908
Northing	307167
Community	Llanerfyl
Local Authority	
Description	<p>Not visited. (CPAT Tir Gofal Assessment, 2003)</p> <p>Maxfield, C E 2003 Hafod, Llanerfyl - E/08/3586: Tir Gofal Historic Environment Report - HE2 CPAT HE2 595</p> <p>Maxfield, C E 2003 Tir Gofal Management Plan: Heritage Management Information (HE1). Hafod - E/08/3586 CPATHE1</p> <p>McCullough, A</p> <p>A E and Martin, C H R 2017 Polygonisation of Traditional Farm Buildings in Montgomeryshire: interimreport CPAT Report 1575</p> <p>McCullough, A</p> <p>E and Martin, C H R 2019 Polygonisation of Traditional Farm Buildings in Montgomeryshire: finalreport CPAT Report 1575-1</p>

Site Number	270
Site Name	Hafod-y-beudy farm, pigsty
Type of Site	POST MEDIEVAL, PIGSTY
SAM/PRN	65703
HER Number	CPAT334545
Status	Non-designated heritage asset
Easting	298880
Northing	307159
Community	Llanerfyl
Local Authority	
Description	<p>A pair of rubble-stone gabled pigsties with exercise yards to the northeast. The northwest-facing gable has a central window. The southwest-facing elevation and the southeast-facing gable have no openings. There are two central doorways in the northeast-facing elevation, one giving access to each sty. The doorways into the exerciseyards are opposite the doorways into the sties. There is a rubble-stone wall separating the two pigsties. there is noevidence of feeding troughs. The roof has a corrugated iron covering. (CPAT Tir Gofal Assessment, 2003)</p>

Maxfield, C E 2003 Hafod, Llanerfyl - E/08/3586: Tir Gofal Historic Environment Report - HE2 CPAT HE2 595
Maxfield, C E 2003 Tir Gofal Management Plan: Heritage Management Information (HE1). Hafod - E/08/3586 CPATHE1
McCullough,
A E and Martin, C H R 2017 Polygonisation of Traditional Farm Buildings in Montgomeryshire: interimreport CPAT Report 1575
McCullough, A
E and Martin, C H R 2019 Polygonisation of Traditional Farm Buildings in Montgomeryshire: finalreport CPAT Report 1575-1

Site Number	271
Site Name	Hafod-y-beudy farm, stable
Type of Site	POST MEDIEVAL, STABLE
SAM/PRN	65699
HER Number	CPAT334541
Status	Non-designated heritage asset
Easting	298940
Northing	307157
Community	Llanerfyl
Local Authority	
Description	<p>A rubble-stone two-storey gabled stable. The northeast-facing gable has a large central pitching hole with two ventilation squares on either side. The southeast-facing elevation has two windows at first floor level to the northeast. The southwest end of the barn is built into the northeast-facing slope of the hill. The southwest-facing gable was not accessible. The northwest-facing elevation has four windows with three doors between them at ground floor level. The northeastern doorway has been widened. At first floor level there are three ventilation slits to the northeast, a pitching hole in the centre and two further ventilation slits with a pitching hole between to the southwest. The slate-covered two-purlin roof structure is supported by at least two kingpost tie-beam trusses with raking struts supported on box frame partitions. (CPAT Tir Gofal Assessment, 2003)</p>

Maxfield, C E 2003 Hafod, Llanerfyl - E/08/3586: Tir Gofal Historic Environment Report - HE2 CPAT HE2 595
Maxfield, C E 2003 Tir Gofal Management Plan: Heritage Management Information (HE1). Hafod - E/08/3586 CPATHE1
McCullough,
A E and Martin, C H R 2017 Polygonisation of Traditional Farm Buildings in Montgomeryshire: interimreport CPAT Report 1575
McCullough, A
E and Martin, C H R 2019 Polygonisation of Traditional Farm Buildings in Montgomeryshire: finalreport CPAT Report 1575-1

Site Number	272
Site Name	Llanerfyl, Castell, house site
Type of Site	POST MEDIEVAL, HOUSE
SAM/PRN	130061

HER Number	CPAT130062
Status	Non-designated heritage asset
Easting	296900
Northing	305300
Community	Llanerfyl
Local Authority	
Description	Castell, Llanerfyl, house site, visited in 1978. 6 pottery vessel sherds Six sherds of post - medieval pottery was recovered from Castell, Llanerfyl.

Site Number	273
Site Name	Llanerfyl, Dolau Ceimion outbuilding
Type of Site	POST MEDIEVAL, AGRICULTURAL BUILDING.
SAM/PRN	150622
HER Number	CPAT150621
Status	Non-designated heritage asset
Easting	296368
Northing	305824
Community	Llanerfyl
Local Authority	
Description	Buildings subject of photographic survey in 2017 prior to conversion. 2-storey traditional stoneoutbuilding (store and hay loft) proposed for conversion adjoins the farmhouse (to SW side) . Pig sty attached to NEend of the outbuilding Clwyd Powys Archaeological Trust 2014 ff CPAT Development Control Digital Archive Applicant 2017 Photographic record - Film 4349 Film 4349

Site Number	274
Site Name	Llanerfyl, Dolwen (Strata Marcella)
Type of Site	MEDIEVAL, GRAN
SAM/PRN	132003
HER Number	CPAT142322, CPAT142323
Status	Non-designated heritage asset
Easting	297500
Northing	307500
Community	Llanerfyl
Local Authority	
Description	Williams records Dolwen as a landholding (south-west of Llanerfyl) within the vast manor ofTiryrynach at Talerddig, and talked of a Dolwen grange in his 1984 analysis of the Welsh Cistercians. This seems tohave based on the presence of a Capel Dolwen (PRN17924) which was in ruins in

1792, near to the modern farm and close to the banks of the River Gam, unless there are other sources which have not been cited. But as far as one can judge the name is of no great antiquity in monastic terms, and if this was a grange with its own centre, it has yet to be found. Here too is the Abbot's Ditch referred to in 1588 as 'the print of an old ditch' coming from Dolwen and passing between Brynmawr and Llidiart-y-dallva (perhaps at c. SH 980 070, according to Williams). As far as can be established no traces of this feature have been found; this said it is not known whether they have been looked for. (Silvester & Hankinson 2015, pp28)

Silvester, R J and Hankinson, R 2015 The Monastic Granges of East Wales. The Scheduling Enhancement Programme CPAT report 1340

Site Number	275
Site Name	Llanerfyl, Tyntwll
Type of Site	POST MEDIEVAL, BARN.
SAM/PRN	96100
HER Number	CPAT95117
Status	Non-designated heritage asset
Easting	302420
Northing	308460
Community	Llanerfyl
Local Authority	
Description	Barn subject to photographic survey, as a condition of planning permission, in 2004. Clwyd Powys Archaeological Trust 2006 CPAT photograph catalogue Film 1584

Site Number	276
Site Name	Llechwedd Mound
Type of Site	POST MEDIEVAL, HOUSE PLATFORM
SAM/PRN	4092
HER Number	CPAT304115, CPAT318257, CPAT333392
Status	Non-designated heritage asset
Easting	297800
Northing	301820
Community	Carno
Local Authority	
Description	APPARENTLY NATURAL MOUND (18M BY 10M) OF DETRITUS ON VERY STEEP WET SE-FACING SLOPE (*REF* 5). FORTUITOUS RESEMBLANCE TO SCARPED END OF HOUSE PLATFORM. Not identified. (CPAT Tir Gofal Assessment, 2003) Maxfield, C E 2003 Tir Gofal Management Plan: Heritage Management Information (HE1).

Cwm - E/08/3657 CPATHE1
Clwyd Powys Archaeological Trust 1978 Site visit record - PRN4092
Ordnance Survey 1980 OS record card SH90SE 5 SH90SE 5

Site Number	277
Site Name	Llechwedd-du farm
Type of Site	POST MEDIEVAL, FARM
SAM/PRN	190415
HER Number	
Status	Non-designated heritage asset
Easting	300596
Northing	306770
Community	Llanerfyl
Local Authority	
Description	<p>Farm complex likely to contain traditional farm buildings identified on OS 2nd edition 25 inch to 1 milemapping by CPAT Farms and Farmsteads (Montgomeryshire), 2019.</p> <p>McCullough, A E and Martin, C H R 2017 Polygonisation of Traditional Farm Buildings in Montgomeryshire: interimreport CPAT Report 1575 McCullough, A E and Martin, C H R 2019 Polygonisation of Traditional Farm Buildings in Montgomeryshire: finalreport CPAT Report 1575-1</p>

Site Number	278
Site Name	Llechwedd-du farm, farm building
Type of Site	POST MEDIEVAL, FARM BUILD
SAM/PRN	185456
HER Number	
Status	Non-designated heritage asset
Easting	300595
Northing	306776
Community	Llanerfyl
Local Authority	
Description	<p>Potential farm building, or building encompassing traditional farm buildings identified on OS 2ndedition 25 inch to 1 mile mapping by CPAT Farms and Farmsteads (Montgomeryshire), 2019.</p> <p>McCullough, A E and Martin, C H R 2017 Polygonisation of Traditional Farm Buildings in Montgomeryshire: interimreport CPAT Report 1575 McCullough, A E and Martin, C H R 2019 Polygonisation of Traditional Farm Buildings in Montgomeryshire:</p>

finalreport CPAT Report 1575-1

Site Number	279
Site Name	Lluast-ucha farm
Type of Site	POST MEDIEVAL, FARM
SAM/PRN	190627
HER Number	
Status	Non-designated heritage asset
Easting	301438
Northing	304326
Community	Dwyrw
Local Authority	
Description	<p>Farm complex likely to contain traditional farm buildings identified on OS 2nd edition 25 inch to 1 mile mapping by CPAT Farms and Farmsteads (Montgomeryshire), 2019.</p> <p>McCullough, A E and Martin, C H R 2017 Polygonisation of Traditional Farm Buildings in Montgomeryshire: interimreport CPAT Report 1575 McCullough, A E and Martin, C H R 2019 Polygonisation of Traditional Farm Buildings in Montgomeryshire: finalreport CPAT Report 1575-1</p>

Site Number	280
Site Name	Lluast-ucha farm, farm building
Type of Site	POST MEDIEVAL, FARM BUILDING
SAM/PRN	185984
HER Number	
Status	Non-designated heritage asset
Easting	301429
Northing	304324
Community	Dwyrw
Local Authority	
Description	<p>Potential farm building, or building encompassing traditional farm buildings identified on OS 2nd edition 25 inch to 1 mile mapping by CPAT Farms and Farmsteads (Montgomeryshire), 2019.</p> <p>McCullough, A E and Martin, C H R 2017 Polygonisation of Traditional Farm Buildings in Montgomeryshire: interimreport CPAT Report 1575 McCullough, A E and Martin, C H R 2019 Polygonisation of Traditional Farm Buildings in Montgomeryshire: finalreport CPAT Report 1575-1</p>

Site Number	281
Site Name	Lluast-ucha farm, house
Type of Site	POST MEDIEVAL, HOUSE
SAM/PRN	8582
HER Number	CPAT306738
Status	Non-designated heritage asset
Easting	301400
Northing	304300
Community	Dwyrw
Local Authority	
Description	HOUSE SITE. NOT VISITED BY CPAT site visit, 1978. NO FURTHER DETAIL. Clwyd Powys Archaeological Trust 1978 Site visit record - PRN8582 Clwyd Powys Archaeological Trust 2001 CPAT Project Archive - 658 McCullough, A E and Martin, C H R 2017 Polygonisation of Traditional Farm Buildings in Montgomeryshire: interimreport CPAT Report 1575 McCullough, A E and Martin, C H R 2019 Polygonisation of Traditional Farm Buildings in Montgomeryshire: finalreport CPAT Report 1575-1

Site Number	282
Site Name	Lluest Carreg y Big farmstead
Type of Site	
SAM/PRN	6584
HER Number	CPAT305552, CPAT316306
Status	Non-designated heritage asset
Easting	298180
Northing	303620
Community	Llanerfyl
Local Authority	
Description	Ruined farmstead consisting of a main building and three rooms on the north side. Two earthworkenclosures are situated to the south-east and east. A further enclosure lies on a natural shelf above the farmhouse.(Silvester, R J 1990). Silvester, R J 1990 The Carno/Dwyrhiw Survey 1990: interim report CPAT report 6 Phipps, R J 2003 Tir Gofal Management Plan: Heritage Management Information (HE1). Carreg Y Big - E/08/4338CPAT HE1 Clwyd Powys Archaeological Trust 1989 Site visit record - PRN6584 Clwyd Powys Archaeological Trust 1991 Site visit record - PRN6584

Site Number	283
-------------	-----

Site Name	Lluest kennels
Type of Site	POST MEDIEVAL, KENNELS
SAM/PRN	81328
HER Number	Glastir UID 106573CPAT332634, CPAT128496
Status	Non-designated heritage asset
Easting	301282
Northing	304288
Community	Dwyrw
Local Authority	
Description	<p>This site is attested locally to be the site of dog kennels for the estate. A building is marked at this location on the Tithe map and all later maps. The remains of the structure lie within a roughly square enclosure defined by a stone revetted bank on the northern and western sides, stone walling on the south side and a stony bank on the east. In the centre of the enclosure lies a deep gully or drain; on the south of this feature is the remains of a stone wall and to the north an earthen bank. Historical maps show the kennels in this northern part with two small yards in the southern. (CPAT Tir Gofal assessment, 2000)</p> <p>Simons, E R & Copleston, P J 2000 Dolyfardyn, Cefncoch, Powys - E/08/0375: Tir Gofal Historic Environment Report - HE2 CPAT HE2 401 Copleston, P J 2000 Tir Gofal Management Plan: Heritage Management Information (HE1). Dolyfardyn & Mynydd YGribyn Common - E/08/0375 CPAT HE1 Sophie Watson 2013 Lluest Kennels, Glastir HEF Report</p>

Site Number	284
Site Name	Lluest lynchet
Type of Site	POST MEDIEVAL, LYNCHET
SAM/PRN	81329
HER Number	CPAT332637
Status	Non-designated heritage asset
Easting	301400
Northing	304100
Community	Dwyrw
Local Authority	
Description	<p>A lynchet runs across this gently sloping field, with soil creep creating a terrace. Another possible lynchet lies to the north. (CPAT Tir Gofal assessment, 2000)</p> <p>Simons, E R & Copleston, P J 2000 Dolyfardyn, Cefncoch, Powys - E/08/0375: Tir Gofal Historic Environment Report - HE2 CPAT HE2 401 Copleston, P J 2000 Tir Gofal Management Plan: Heritage Management Information (HE1). Dolyfardyn & Mynydd YGribyn Common - E/08/0375 CPAT HE1</p>

Site Number	285
Site Name	Lluest stone
Type of Site	BRONZE AGE, STANDING STONE
SAM/PRN	523549
HER Number	CPAT332638
Status	Non-designated heritage asset
Easting	301430
Northing	304870
Community	Llanfair Caereinion
Local Authority	
Description	<p>A stone is marked at this point on the Tithe map of 1850. It is not shown on any other historical maps. Nothing is now visible at this point and appears to have disappeared entirely. (CPAT Tir Gofal assessment, 2000)</p> <p>Simons, E R & Copleston, P J 2000 Dolyfardyn, Cefncoch, Powys - E/08/0375: Tir Gofal Historic Environment Report - HE2 CPAT HE2 401 Copleston, P J 2000 Tir Gofal Management Plan: Heritage Management Information (HE1). Dolyfardyn & Mynydd YGribyn Common - E/08/0375 CPAT HE1</p>

Site Number	286
Site Name	Lluest y Rhuddfan Cairns
Type of Site	BRONZE AGE, ROUND BARROW; MEDIEVAL, CLEARANCE CAIRN.
SAM/PRN	523543
HER Number	CPAT304575, CPAT318527, CPAT324444, CPAT324691
Status	Non-designated heritage asset
Easting	302490
Northing	306640
Community	Llanerfyl
Local Authority	
Description	<p>Cairn some 5.0m dia by 0.5m high. Small unweathered stones on surface. Poss sepulchral with later clearance additions. Turfed over clearance cairn (some 14.5m dia by 1.5m high) abutting NE. No signs of carins during field visit. Lots of natural bedrock outcrops in the area (CPAT 1998).</p> <p>Dorling, P 1986 The effects of land improvement and the excavation of a kerb cairn in an upland area of mid-Wales The Montgomeryshire Collections 74 Gibson, A M 1998 Prehistoric Funerary & Ritual Sites: Upper Severn Valley CPAT report 277 Phipps, R J 2003 Tir Gofal Management Plan: Heritage Management Information (HE1). Hendre - E/08/3770 CPAT HE1 Clwyd Powys Archaeological Trust 1978 Site visit record - PRN4823</p>

Clwyd Powys Archaeological Trust 1998 Site visit record - PRN 4823
Ordnance Survey 1981 OS record card SJ00NW 14 SJ00NW 14

Site Number	287
Site Name	LLUEST-Y-GRAIG HILL: RELICT FIELD BANKS AND POSSIBLE SETTLEMENTFEATURES
Type of Site	MEDIEVAL, FIELD SYSTEM; MEDIEVAL, FIELD SYSTEM
SAM/PRN	400029; 1000064
HER Number	
Status	Non-designated heritage asset
Easting	299320
Northing	304550
Community	Llanerfyl
Local Authority	
Description	No information recorded

Site Number	288
Site Name	Lluest-y-rhuddfan farm
Type of Site	POST MEDIEVAL, FARM
SAM/PRN	190410
HER Number	
Status	Non-designated heritage asset
Easting	302335
Northing	306665
Community	Llanerfyl
Local Authority	
Description	<p>Farm complex likely to contain traditional farm buildings identified on OS 2nd edition 25 inch to 1 milemapping by CPAT Farms and Farmsteads (Montgomeryshire), 2019.</p> <p>McCullough, A E and Martin, C H R 2017 Polygonisation of Traditional Farm Buildings in Montgomeryshire: interimreport CPAT Report 1575 McCullough, A E and Martin, C H R 2019 Polygonisation of Traditional Farm Buildings in Montgomeryshire: finalreport CPAT Report 1575-1</p>

Site Number	289
Site Name	Lluest-y-rhuddfan farm, farm building
Type of Site	POST MEDIEVAL, FARM BUILDING
SAM/PRN	185447

HER Number	
Status	Non-designated heritage asset
Easting	302335
Northing	306669
Community	Llanerfyl
Local Authority	
Description	<p>Potential farm building, or building encompassing traditional farm buildings identified on OS 2nd edition 25 inch to 1 mile mapping by CPAT Farms and Farmsteads (Montgomeryshire), 2019.</p> <p>McCullough, A E and Martin, C H R 2017 Polygonisation of Traditional Farm Buildings in Montgomeryshire: interimreport CPAT Report 1575</p> <p>McCullough, A E and Martin, C H R 2019 Polygonisation of Traditional Farm Buildings in Montgomeryshire: finalreport CPAT Report 1575-1</p>

Site Number	290
Site Name	Lluest-y-rhuddfan footpath
Type of Site	POST MEDIEVAL, FOOTPATH
SAM/PRN	523560; 67916
HER Number	
Status	Non-designated heritage asset
Easting	302704
Northing	306693
Community	Llanfair Caereinion
Local Authority	
Description	<p>Footpath depicted on 1st edition (1881) and 1964 6 inch to 1 mile OS maps.</p> <p>Phipps, R J 2003 Tir Gofal Management Plan: Heritage Management Information (HE1). Hendre - E/08/3770 CPATHE1</p>

Site Number	291
Site Name	Lluest-y-rhuddfan ford
Type of Site	POST MEDIEVAL, FORD
SAM/PRN	523553; 67909
HER Number	
Status	Non-designated heritage asset
Easting	302534
Northing	306633
Community	Llanfair Caereinion

Local Authority

Description Ford depicted on 1st edition (1881) and 1964 6 inch to 1 mile OS maps

Phipps, R J 2003 Tir Gofal Management Plan: Heritage Management Information (HE1).
Hendre - E/08/3770 CPATHE1

Site Number 292

Site Name Lluest-y-rhyd-fan, farmstead

Type of Site POST MEDIEVAL, FARMSTEAD

SAM/PRN 523700; 1000059

HER Number CPAT123167

Status Non-designated heritage asset

Easting 302332

Northing 306667

Community Llanerfyl

Local Authority

Description Farmhouse & attached building is an L-shape covering an area c.20m square. The house is no longer occupied and a covered stock handling area has been added to the area on its SSE. The house is derelict internally, although it has been re-roofed in corrugated iron and acts as a store at present.

The house was apparently still occupied in the mid 20th c according to local sources. Associated field banks and peat cuttings.
Dimensions: 20m x 20m
RH2008

Hankinson, R 2009 Bryn y Fawnog Uplands CPAT report 975
Clwyd-Powys Archaeological Trust (RH) 2008 CPAT Site Visit Record Form - PRN84716

Site Number 293

Site Name LLUEST-Y-RHYD-FAN, TRACKWAY

Type of Site POST MEDIEVAL, TRACKWAY

SAM/PRN 5237051000041

HER Number

Status Non-designated heritage asset

Easting 302260

Northing 306740

Community Llanerfyl

Local Authority

Description POST MEDIEVAL, TRACKWAY

Site Number 294

Site Name	Llyn Hir Find
Type of Site	BRONZE AGE, FINDSPOT
SAM/PRN	523538; 742
HER Number	CPAT302328
Status	Non-designated heritage asset
Easting	301800
Northing	305400
Community	Llanerfyl
Local Authority	
Description	MBA LOOPED SPEARHEAD 0.103M LONG. FOUND WHILE PEAT CUTTING AT DEPTH OF 1.2M 1 Bronze Spearhead MBA LOOPED (N.M.W. ACC NO 30.117) NMW Grimes, W F 1951 Prehistory of Wales Grimes, W F 1934 Roman legionary fortress at Caerleon Archaeologia Cambrensis 90 Grimes, W F 1930 Prehistoric implements, recent finds in Wales Archaeologia Cambrensis 85 Savory, H N 1980 Guide Catalogue of the Bronze Age Collections Clwyd Powys Archaeological Trust 1978 Site visit record - PRN1742 Ordnance Survey 1974 OS record card SJ00NW 4 SJ00NW 4 Clwyd Powys Archaeological Trust 1982 CPAT Project Archive PRN3992 Clwyd-Powys Archaeological Trust 1974ff Powys Archaeological Record Archive Anon 1934 title unknown - The Montgomeryshire Collections

Site Number	295
Site Name	Llyn Hir Stone
Type of Site	MEDIEVAL, BOUNDARY STONE
SAM/PRN	32911; 1325
HER Number	CPAT301977
Status	Non-designated heritage asset
Easting	302530
Northing	305980
Community	Llanerfyl
Local Authority	
Description	BOUNDARY STONE BETWEEN LLANERFYL AND LLANFAIR CAEREINION. INSCRIBED MET II 1430. NOW LOST POSS SUBMERGED OR USED FOR STONE REVETTING OF LLYN HIR. Royal Commission on the Ancient and Historical Monuments of Wales and Monmouthshire 1911 Inventory of the Ancient and Historical Monuments of the County of Montgomery Pentyrch-Hughes, E 1883 A Parochial History of Llanfair Caereinion The Montgomeryshire Collections 16 Clwyd Powys Archaeological Trust 1978 Site visit record - PRN1325 Ordnance Survey 1977 OS record card SJ00NW 5 SJ00NW 5 Clwyd-Powys Archaeological Trust 1974ff Powys Archaeological Record Archive

Site Number	296
Site Name	Llyn Hir, dam
Type of Site	POST MEDIEVAL, DAM
SAM/PRN	523703; 84736
HER Number	CPAT123167
Status	Non-designated heritage asset
Easting	302549
Northing	306005
Community	Llanfair Caereinion
Local Authority	
Description	<p>Curving dam at the outflow of Llyn Hir. Consists of a roughly walled face with earth infill behind. Mostly large stones (0.5m long). Lake used for fishing - perhaps related to sporting use in 19th c. Dimensions: c.0.5m high RH 2008</p> <p>Hankinson, R 2009 Bryn y Fawnog Uplands CPAT report 975 Clwyd-Powys Archaeological Trust (RH) 2008 CPAT Site Visit Record Form - PRN84736</p>

Site Number	297
Site Name	Llyn Hir, peat drying platform
Type of Site	UNKNOWN, PEAT WORKINGS
SAM/PRN	167078
HER Number	
Status	Non-designated heritage asset
Easting	302170
Northing	305930
Community	Llanerfyl
Local Authority	
Description	Peat drying platform. 5m N/S x 3m.

Site Number	298
Site Name	Llyn Newydd, dam
Type of Site	POST MEDIEVAL, DAM
SAM/PRN	523626; 523542; 84733
HER Number	CPAT123167
Status	Non-designated heritage asset
Easting	301924
Northing	305752
Community	Llanerfyl

Local Authority

Description Possible dam across stream below Llyn Newydd.
Consists of a broad stone wall 11m long x 1.5m wide and now only c - 0.4m high which lies in a narrow gully seems unlikely it would have created much of a pool but perhaps aborted during construction.
RH 2008

Hankinson, R 2009 Bryn y Fawnog Uplands CPAT report 975
Clwyd-Powys Archaeological Trust (RH) 2008 CPAT Site Visit Record Form - PRN84733

Two earth and stone dams running north/south. Some 40m apart. W dam 38m long by 2.5m wide. Dry stone revetment. E dam 14m long by 1.75m wide. Dry stone built. Both now breached. (HER)

The western dam seems to have been covered by a substantial bank of earth and stone which is likely to have raised the level of the reservoir, it is possible that the eastern dam is NPRN 523626.
R. Hankinson, CPAT, 18th September, 2008

Site Number 299

Site Name Llyn Newydd, dams

Type of Site POST MEDIEVAL, DAM

SAM/PRN 4822

HER Number CPAT318526

Status Non-designated heritage asset

Easting 301900

Northing 305750

Community Llanerfyl

Local Authority

Description Two earth and stone dams running n-s. Some 40m apart. W dam 38m long by 2.5m wide. Dry stone revetment. E dam 14m long by 1.75m wide. Dry stone built. Both now breached.

Clwyd Powys Archaeological Trust 1978 Site visit record - PRN4822

Site Number 300

Site Name Llyn Newydd, peat drying platform

Type of Site UNKNOWN, PEAT WORKINGS

SAM/PRN 167077

HER Number

Status Non-designated heritage asset

Easting 301960

Northing 305600

Community Llanerfyl

Local Authority

Description Possible peat drying platform. 7m long E/W.

Site Number 301
Site Name Llyn Newydd, quarry
Type of Site POST MEDIEVAL, QUARRY.
SAM/PRN 523625; 84732
HER Number CPAT123167
Status Non-designated heritage asset
Easting 301901
Northing 305735
Community Llanerfyl
Local Authority

Description Stone quarry in hill slope near Llyn Newydd.
Measures 10m diameter x 2m deep
RH 2008

Hankinson, R 2009 Bryn y Fawnog Uplands CPAT report 975
Clwyd-Powys Archaeological Trust (RH) 2008 CPAT Site Visit Record Form - PRN84732

Site Number 302
Site Name LLYN Y BUGAIL, QUARRY XXII
Type of Site POST MEDIEVAL, QUARRY.
SAM/PRN 523688; 1000040
HER Number
Status Non-designated heritage asset
Easting 301137
Northing 304639
Community Llanfair Caereinion
Local Authority

Description POST MEDIEVAL, QUARRY.

Probable quarry in an ENE facing slope next to boggy ground. Merges with adjoining ground on the ENE. A few stones are present on the level part of the site, but no obvious structure is remains.

Dimensions: NNW/SSE 12m with depth of 2m.
R. Hankinson, CPAT, 22nd December, 2008.

Site Number 303
Site Name LLYN Y BUGAIL, QUARRY I
Type of Site POST MEDIEVAL, QUARRY
SAM/PRN 523655; 1000046

HER Number

Status Non-designated heritage asset

Easting 300591

Northing 305215

Community Llanerfyl

Local Authority

Description POST MEDIEVAL, QUARRY

Quarried rock scarp. Dimension: 80m by 8m with a height of 4m. Probably used for the surrounding stone boundary walls. Situated within a high concentration area of quarries. R. Hankinson, CPAT, 17th December 2008.

Site Number 304

Site Name LLYN Y BUGAIL, QUARRY III

Type of Site POST MEDIEVAL, QUARRY

SAM/PRN 523657; 1000052

HER Number

Status Non-designated heritage asset

Easting 300861

Northing 305461

Community Llanerfyl

Local Authority

Description POST MEDIEVAL, QUARRY

Quarry situated within a rock scarp. Dimensions: 8m by 4m with a height of 3m. Probably used for surrounding stone boundary walls. Situated within a high concentration area of quarries. R. Hankinson, CPAT, 17th December 2008

Site Number 305

Site Name LLYN Y BUGAIL, QUARRY IV

Type of Site POST MEDIEVAL, QUARRY

SAM/PRN 523658; 1000032

HER Number

Status Non-designated heritage asset

Easting 300828

Northing 305551

Community Llanerfyl

Local Authority

Description POST MEDIEVAL, QUARRY

Quarry hollow probably used for surrounding stone boundary walls. Dimensions: 8m by 4m, with a depth of 0.7m. Situated within a high concentration area of quarries.

R. Hankinson, CPAT, 17th December 2008

Site Number 306
Site Name LLYN Y BUGAIL, QUARRY IX
Type of Site POST MEDIEVAL, QUARRY
SAM/PRN 523664; 1000049
HER Number
Status Non-designated heritage asset
Easting 300668
Northing 305859
Community Llanerfyl
Local Authority
Description POST MEDIEVAL, QUARRY

A quarry hollow with the following dimensions: 8m by 6m with a depth of 1.2m.
R. Hankinson, CPAT, 17th December 2008

Site Number 307
Site Name LLYN Y BUGAIL, QUARRY V
Type of Site POST MEDIEVAL, QUARRY
SAM/PRN 523659; 1000031
HER Number
Status Non-designated heritage asset
Easting 300465
Northing 305372
Community Llanerfyl
Local Authority
Description POST MEDIEVAL, QUARRY

Two adjoining quarry hollows with overall dimensions of 25m by 10m with a maximum depth of 1.2m. Situated within a high concentration area of quarries. Probably used for nearby stone boundary walls.

R. Hankinson, CPAT, 17th December 2008

Site Number 308
Site Name LLYN Y BUGAIL, QUARRY VI
Type of Site POST MEDIEVAL, QUARRY
SAM/PRN 523660; 1000051
HER Number
Status Non-designated heritage asset

Easting	300455
Northing	305301
Community	Llanerfyl
Local Authority	
Description	POST MEDIEVAL, QUARRY
	<p>A small quarry hollow situated upon a NW slope, near to a reconstructed post medieval sheepfold. Has a maximum depth of 1.0m. R. Hankinson, CPAT, 17th December 2008</p>

Site Number	309
Site Name	LLYN Y BUGAIL, QUARRY VII
Type of Site	POST MEDIEVAL, QUARRY
SAM/PRN	523662; 1000050
HER Number	
Status	Non-designated heritage asset
Easting	300539
Northing	305487
Community	Llanerfyl
Local Authority	
Description	POST MEDIEVAL, QUARRY
	<p>An oval rocky knoll measuring circa. 80m by 40m with various quarry hollows up to 1m in depth. Situated in a high concentration area of quarries, and probably used for nearby stone boundary walls. R. Hankinson, CPAT, 17th December 2008</p>

Site Number	310
Site Name	LLYN Y BUGAIL, QUARRY VIII
Type of Site	POST MEDIEVAL, QUARRY
SAM/PRN	523663; 1000028
HER Number	
Status	Non-designated heritage asset
Easting	300260
Northing	305235
Community	Llanerfyl
Local Authority	
Description	POST MEDIEVAL, QUARRY
	<p>A small quarry that abutts a low rock scarp. Spoil consisting of small stones is still visible. Dimensions: 6m by 3m. Situated with a high quarry concentration area. R. Hankinson, CPAT, 17th December 2008</p>

Site Number	311
Site Name	LLYN Y BUGAIL, QUARRY X
Type of Site	POST MEDIEVAL, QUARRY
SAM/PRN	523667; 1000037
HER Number	
Status	Non-designated heritage asset
Easting	301195
Northing	305983
Community	Llanerfyl
Local Authority	
Description	POST MEDIEVAL, QUARRY
	<p>A small, square quarry with the following dimensions: 3m in width, with a depth of 1m. R. Hankinson, CPAT, 17th December 2008</p>

Site Number	312
Site Name	LLYN Y BUGAIL, QUARRY XI
Type of Site	POST MEDIEVAL, QUARRY
SAM/PRN	523668; 1000003
HER Number	
Status	Non-designated heritage asset
Easting	300989
Northing	305718
Community	Llanerfyl
Local Authority	
Description	POST MEDIEVAL, QUARRY
	<p>An area of quarrying in an isolated rock outcrop. Overall dimensions: 50m by 10m. R. Hankinson, CPAT, 17th December 2008</p>

Site Number	313
Site Name	LLYN Y BUGAIL, QUARRY XII
Type of Site	POST MEDIEVAL, QUARRY
SAM/PRN	523669; 1000019
HER Number	
Status	Non-designated heritage asset
Easting	301300
Northing	305930

Community	Llanerfyl
Local Authority	
Description	POST MEDIEVAL, QUARRY
	An area of surface slate quarrying. Probably used for the two associated trackways located nearby. The area covered by these quarries is roughly 50m in diameter, and the maximum quarrying depth is 1.5m. R. Hankinson, CPAT, 17th December 2008

Site Number	314
Site Name	LLYN Y BUGAIL, QUARRY XIII
Type of Site	POST MEDIEVAL, QUARRY
SAM/PRN	523670; 1000055
HER Number	
Status	Non-designated heritage asset
Easting	301376
Northing	305931
Community	Llanerfyl
Local Authority	
Description	POST MEDIEVAL, QUARRY
	An area of quarrying covering an area 15m by 8m in a small patch of scree. R. Hankinson, CPAT, 17th December 2008

Site Number	315
Site Name	LLYN Y BUGAIL, QUARRY XIV
Type of Site	POST MEDIEVAL, QUARRY
SAM/PRN	523671; 523690; 1000026
HER Number	
Status	Non-designated heritage asset
Easting	301102
Northing	305665
Community	Llanerfyl
Local Authority	
Description	LLYN Y BUGAIL, QUARRY XIV
	A quarry scoop measuring 4m by 3m with a depth of 0.6m. R. Hankinson, CPAT, 22nd December 2008

Site Number	316
Site Name	LLYN Y BUGAIL, QUARRY XIX

Type of Site	POST MEDIEVAL, QUARRY
SAM/PRN	523677; 1000034
HER Number	
Status	Non-designated heritage asset
Easting	300754
Northing	305342
Community	Llanerfyl
Local Authority	
Description	POST MEDIEVAL, QUARRY

A rock outcrop that has been quarried on its NW side. Dimensions: 120m in length by 30m.
R. Hankinson, CPAT, 17th December 2008

Site Number	317
Site Name	LLYN Y BUGAIL, QUARRY XV
Type of Site	POST MEDIEVAL, QUARRY
SAM/PRN	523673; 1000054
HER Number	
Status	Non-designated heritage asset
Easting	301021
Northing	305562
Community	Llanerfyl
Local Authority	
Description	POST MEDIEVAL, QUARRY.

Site Number	318
Site Name	LLYN Y BUGAIL, QUARRY XVI
Type of Site	POST MEDIEVAL, QUARRY.
SAM/PRN	523674; 1000036
HER Number	
Status	Non-designated heritage asset
Easting	300888
Northing	305447
Community	Llanerfyl
Local Authority	
Description	POST MEDIEVAL, QUARRY.

A quarry 10m in diameter, with a depth of 1.3m.
R. Hankinson, CPAT, 17th December 2008

Site Number	319
Site Name	LLYN Y BUGAIL, QUARRY XVII
Type of Site	POST MEDIEVAL, QUARRY
SAM/PRN	523675; 1000004
HER Number	
Status	Non-designated heritage asset
Easting	300820
Northing	305381
Community	Llanerfyl
Local Authority	
Description	POST MEDIEVAL, QUARRY A rock outcrop with numerous quarries covering an area 50m in diameter. R. Hankinson, CPAT, 17th December 2008

Site Number	320
Site Name	Mynydd Yr Aber, Boundary Bank
Type of Site	BOUNDARY BANK-
SAM/PRN	535083
HER Number	
Status	Non-designated heritage asset
Easting	295515
Northing	301925
Community	Llanbrynmair
Local Authority	Powys
Description	This boundary bank runs roughly north to south across Mynydd yr Aber. Within the Upland Survey study area in 2014, the bank could be traced from SH9553702286 to SH9546201543, a total distance of 820 metres. J.J. Hall, Trysor, 26 March 2014

Site Number	320
Site Name	LLYN Y BUGAIL, QUARRY XVIII
Type of Site	POST MEDIEVAL, QUARRY
SAM/PRN	523676; 1000035
HER Number	
Status	Non-designated heritage asset
Easting	300781
Northing	305367
Community	Llanerfyl
Local Authority	

Description	POST MEDIEVAL, QUARRY
	Quarries situated at the end of a rock scarp. Dimensions: 8m in diameter, with a maximum depth of 1.5m. R. Hankinson, CPAT, 17th December 2008

Site Number	321
Site Name	LLYN Y BUGAIL, QUARRY XX
Type of Site	POST MEDIEVAL, QUARRY
SAM/PRN	523678; 1000016
HER Number	
Status	Non-designated heritage asset
Easting	300668
Northing	305284
Community	Llanerfyl
Local Authority	
Description	POST MEDIEVAL, QUARRY
	Numerous quarries in a rocky knoll. Maximum depth 1.5m. Area covers some 50m in diameter. R. Hankinson, CPAT, 17th December 2008

Site Number	322
Site Name	LLYN Y BUGAIL, QUARRY XXIII
Type of Site	POST MEDIEVAL, QUARRY
SAM/PRN	523689; 1000039
HER Number	
Status	Non-designated heritage asset
Easting	300574
Northing	304881
Community	Llanerfyl
Local Authority	
Description	POST MEDIEVAL, QUARRY
	A quarry scoop 4m in diameter and 0.8m in depth. R. Hankinson, CPAT, 22nd December 2008

Site Number	323
Site Name	LLYN Y BUGAIL, QUARRY XXIV
Type of Site	POST MEDIEVAL, QUARRY
SAM/PRN	1000005

HER Number	
Status	Non-designated heritage asset
Easting	300655
Northing	304955
Community	Llanerfyl
Local Authority	
Description	POST MEDIEVAL, QUARRY

Site Number	324
Site Name	Llyn y Bugail, sheep fold
Type of Site	POST MEDIEVAL, SHEEP FOLD.
SAM/PRN	523666; 1000025
HER Number	CPAT123167
Status	Non-designated heritage asset
Easting	300469
Northing	305295
Community	Llanerfyl
Local Authority	
Description	<p>Circular sheep fold on NW hill slope. Entrance, 0.8m wide, on ENE. Owner restored site in the pastand it is intact and in good condition. Dimensions: 9m diameter x 1.8m high. RH 2008</p> <p>Hankinson, R 2009 Bryn y Fawnog Uplands CPAT report 975 Clwyd-Powys Archaeological Trust (RH) 2008 CPAT Site Visit Record Form - PRN84782</p>

Site Number	325
Site Name	Llyn y Bugail, shelter
Type of Site	POST MEDIEVAL, SHELTER
SAM/PRN	523665; 1000061
HER Number	CPAT123167
Status	Non-designated heritage asset
Easting	300261
Northing	304874
Community	Llanerfyl
Local Authority	
Description	<p>Approximately square dry stone shelter on SE side of a small knoll. Entrance on SE, 0.6m wide. Wall partly collapsed. Dimensions: 3m square x 1.2m high. RH 2008</p>

Hankinson, R 2009 Bryn y Fawnog Uplands CPAT report 975
Clwyd-Powys Archaeological Trust (RH) 2008 CPAT Site Visit Record Form - PRN84781

Site Number	326
Site Name	Llyn y Bugail, shooting stand
Type of Site	MODERN, SHOOTING STAND
SAM/PRN	523686; 1000018
HER Number	CPAT123167
Status	Non-designated heritage asset
Easting	300720
Northing	304926
Community	Llanerfyl
Local Authority	
Description	<p>Section of ruinous wall on local summit. Runs NW/SE (approx) for 19m with 3m extensions heading NE from either end. Exposed location. At NW end there is another short length of wall heading NE to form a 3m square pen or shelter. Probably a shooting stand with attached shelter. Dimensions: 19m NW?SE x 3m x 0.6m high. RH2008</p> <p>Hankinson, R 2009 Bryn y Fawnog Uplands CPAT report 975 Clwyd-Powys Archaeological Trust (RH) 2008 CPAT Site Visit Record Form - PRN84795</p>

Site Number	327
Site Name	LLYN Y BUGAIL, WELL
Type of Site	MODERN, WELL
SAM/PRN	523661; 1000030
HER Number	
Status	Non-designated heritage asset
Easting	300460
Northing	305295
Community	Llanerfyl
Local Authority	
Description	<p>MODERN, WELL</p> <p>A twentieth century well, approx 1m in diameter. R. Hankinson, CPAT, 17th December 2008</p>

Site Number	328
Site Name	Llyn y Grinwydden, cairn
Type of Site	POST MEDIEVAL, CAIRN

SAM/PRN	523613; 1000015
HER Number	CPAT123167
Status	Non-designated heritage asset
Easting	302036
Northing	307053
Community	Llanerfyl
Local Authority	
Description	<p>Small oval cairn measuring 3.5m E/W x 2.5m x 0.3m high. Stone seems to have come from small hollow just to SE so unlikely to be clearance although there is some about 15m to WSW. Probably not consolidated enough to be earlier than post-medieval. Set on W end of a small shelf across the hill slope. RH 2008</p> <p>Hankinson, R 2009 Bryn y Fawnog Uplands CPAT report 975 Clwyd-Powys Archaeological Trust (RH) 2008 CPAT Site Visit Record Form - PRN84720</p>

Site Number	329
Site Name	Llyn y Grinwydden, enclosure
Type of Site	POST MEDIEVAL, ENCLOSURE
SAM/PRN	
HER Number	CPAT123167
Status	Non-designated heritage asset
Easting	302603
Northing	306922
Community	Llanerfyl
Local Authority	
Description	<p>Irregular quadrilateral enclosure defined by an earth bank 2m wide x 0.4m high. No obvious evidence of any associated settlement. Dimensions: 42m NE/SW x 27m RH 2008</p> <p>Hankinson, R 2009 Bryn y Fawnog Uplands CPAT report 975 Clwyd-Powys Archaeological Trust (RH) 2008 CPAT Site Visit Record Form - PRN84715</p>

Site Number	330
Site Name	Llyn y Grinwydden, long hut
Type of Site	UNKNOWN, LONG HUT
SAM/PRN	167083
HER Number	
Status	Non-designated heritage asset
Easting	302630
Northing	306940

Community	Llanerfyl
Local Authority	
Description	Long hut. Single compartmented drystone structure, later modified with smaller 'compartment' constructed in SE end. Overall about 11m x 6m. Entrance to main compartment in NE side. Overlooks stream. Possible associated quarry face, 20m SW.

Site Number	331
Site Name	Llyn y Grinwydden, quarry I
Type of Site	MEDIEVAL, QUARRY
SAM/PRN	523697; 1000048
HER Number	CPAT123167
Status	Non-designated heritage asset
Easting	302576
Northing	306901
Community	Llanerfyl
Local Authority	
Description	<p>Quarry. Sub-oval shape dug into steep hill slope. Earth banks surround it in a horse-shoe shape, petering out at the slope bottom. Lots of surface stone in piles. 6m x 5m, maximum depth 0.70m. To the SW abutting the hill slope is a small wall x 3 sub-angular + angular stone in height. Connected to field boundary to the SE? EF2008</p> <p>Hankinson, R 2009 Bryn y Fawnog Uplands CPAT report 975 Clwyd-Powys Archaeological Trust (EF) 2008 CPAT Site Visit Record form - PRN 84713</p>

Site Number	332
Site Name	Llyn y Grinwydden, quarry II
Type of Site	POST MEDIEVAL, QUARRY
SAM/PRN	
HER Number	CPAT123167
Status	Non-designated heritage asset
Easting	302659
Northing	307647
Community	
Local Authority	
Description	<p>Small oval quarry scoop. Stone probably used in nearby wall. Dimensions: 15m NE/SW x 4m x 1m deep RH 2008</p> <p>Hankinson, R 2009 Bryn y Fawnog Uplands CPAT report 975 Clwyd Powys Archaeological Trust (RH) 2008 CPAT Site Visit Record Form - PRN84714</p>

Site Number	333
Site Name	Llyn y Grinwydden, shelter
Type of Site	UNKNOWN, SHELTER
SAM/PRN	167082
HER Number	
Status	Non-designated heritage asset
Easting	302570
Northing	306900
Community	Llanerfyl
Local Authority	
Description	Shelter, long narrow cut along base of hillock, using natural 'walling' on SE to create one side, and loose rock, now tumbled on NW side. About 5m by 1.5m. Alternative explanation of a small quarry seems less likely

Site Number	334
Site Name	Llyn y Grinwydden, stock enclosure
Type of Site	UNKNOWN, STOCK ENCLOSURE
SAM/PRN	167081
HER Number	
Status	Non-designated heritage asset
Easting	302600
Northing	306920
Community	Llanerfyl
Local Authority	
Description	Trapezoidal stock enclosure, very visible on AP. On flattish ground.

Site Number	335
Site Name	Llyn y Grinwydden, sheep fold
Type of Site	POST MEDIEVAL, SHEEP FOLD
SAM/PRN	1000058
HER Number	CPAT123167
Status	Non-designated heritage asset
Easting	301807
Northing	307006
Community	Llanerfyl
Local Authority	
Description	Small rectangular drystone fold measuring approx. 4.5m square and sited to NW of a rocky

spur.SW + NW walls relatively intact, SE partly against slope but collapsed. NE partly collapsed and probably site of entrance.

Dimensions: 4.5m NE/SW x 4.5m x 1.2m high.

RH 2008

Hankinson, R 2009 Bryn y Fawnog Uplands CPAT report 975

Clwyd-Powys Archaeological Trust (RH) 2008 CPAT Site Visit Record Form - PRN84719

Site Number	336
Site Name	Meirddin House Site
Type of Site	POST MEDIEVAL, HOUSE
SAM/PRN	8526
HER Number	CPAT306682
Status	Non-designated heritage asset
Easting	296260
Northing	304370
Community	
Local Authority	
Description	HOUSE SITE. NO FURTHER DETAILS. House site in forestry and access reportedly difficult. Site only abandoned in early-mid 20th century. (Info from farmer at Dolau, Llanerfyl) Clwyd Powys Archaeological Trust 1978 Site visit record - PRN8526 Clwyd Powys Archaeological Trust 2000 CPAT Project Archive - 658

Site Number	337
Site Name	Melin-y-grug, sheepwash
Type of Site	POST MEDIEVAL, STRUCTURE
SAM/PRN	523557; 67913
HER Number	CPAT123167
Status	Non-designated heritage asset
Easting	302981
Northing	307360
Community	Llanfair Caereinion
Local Authority	
Description	Structure depicted on 1964 6 inch to 1 mile OS map. Purpose unknown, possibly an old house site. Former sheep wash on nant Melin-y-grug. Consists of stone revetted walls running parallel and to either side of the stream, some 5m apart. There was presumably a dam at the NE end but this has been lost to erosion. There are also the remains of fenced pens on the SE side of the stream which are undoubtedly related. Walls c.1m high max Dimensions 25m NE/SW x 5m RH 2008

Phipps, R J 2003 Tir Gofal Management Plan: Heritage Management Information (HE1).
Hendre - E/08/3770 CPATHE1
Hankinson, R 2009 Bryn y Fawnog Uplands CPAT report 975
Clwyd-Powys Archaeological Trust (RH) 2008 CPAT Site Visit Record form - PRN67913

Site Number	338
Site Name	Moel Gloria Fach, earthworks
Type of Site	POST MEDIEVAL, PEAT CUTTING
SAM/PRN	80092
HER Number	CPAT332153
Status	Non-designated heritage asset
Easting	294948
Northing	302299
Community	Llanbrynmair
Local Authority	
Description	Linear depressions suggest turbarry. (CPAT Tir Gofal assessment 1999) Silvester, R J & Copleston, P J 2000 Llynllloed, Machynlleth - E/O8/0988: Tir Gofal Historic Environment Report -HE2 CPAT HE2 376 Copleston, P J 2000 Tir Gofal Management Plan: Heritage Management Information (HE1). Llynllloedd - E/O8/0988CPAT HE1

Site Number	339
Site Name	Moel Gloria, hafod
Type of Site	POST MEDIEVAL, HAFOD
SAM/PRN	26544
HER Number	CPAT309074, CPAT39966, CPAT340421
Status	Non-designated heritage asset
Easting	294910
Northing	302400
Community	Llanbrynmair
Local Authority	
Description	Remains of stone buildings within enclosure just above the stream. Possible hafod. (CPAT 1989).Building itslef would appear to be 7.5m x 5.5m externally and 4m x 2.3m internally. Clwyd Powys Archaeological Trust 1988 Site visit record - PRN26544 Clwyd Powys Archaeological Trust 1989 Site visit record - PRN26544 Silvester, B 1998 Deserted Medieval and Later Rural Settlements in Eastern Conwy, Denbighshire andMontgomeryshire CPAT report 251 Clwyd Powys Archaeological Trust 2000 Site visit record - PRN 26544

Site Number	340
Site Name	Moel-Ddolwen farm
Type of Site	POST MEDIEVAL, FARM
SAM/PRN	190260
HER Number	
Status	Non-designated heritage asset
Easting	299236
Northing	307793
Community	Llanerfyl
Local Authority	
Description	<p>Farm complex likely to contain traditional farm buildings identified on OS 2nd edition 25 inch to 1 mile mapping by CPAT Farms and Farmsteads (Montgomeryshire), 2019.</p> <p>McCullough, A E and Martin, C H R 2017 Polygonisation of Traditional Farm Buildings in Montgomeryshire: interimreport CPAT Report 1575 McCullough, A E and Martin, C H R 2019 Polygonisation of Traditional Farm Buildings in Montgomeryshire: finalreport CPAT Report 1575-1</p>

Site Number	341
Site Name	Moel-Ddolwen farm, farm building
Type of Site	POST MEDIEVAL, FARM BUILDING
SAM/PRN	185013
HER Number	
Status	Non-designated heritage asset
Easting	299237
Northing	307794
Community	
Local Authority	
Description	<p>Potential farm building, or building encompassing traditional farm buildings identified on OS 2nd edition 25 inch to 1 mile mapping by CPAT Farms and Farmsteads (Montgomeryshire), 2019.</p> <p>McCullough, A E and Martin, C H R 2017 Polygonisation of Traditional Farm Buildings in Montgomeryshire: interimreport CPAT Report 1575 McCullough, A E and Martin, C H R 2019 Polygonisation of Traditional Farm Buildings in Montgomeryshire: finalreport CPAT Report 1575-1</p>

Site Number	342
Site Name	Moel-Ddolwen, quarry
Type of Site	MODERN, QUARRY; POST MEDIEVAL, QUARRY
SAM/PRN	168956
HER Number	CPAT164398
Status	Non-designated heritage asset
Easting	299106
Northing	308000
Community	Llanerfyl
Local Authority	
Description	<p>Modern quarry, which may have an earlier origin, sited on the edge of the common land. In faircondition in 2014.</p> <p>Hall, J. & Sambrook, P. 2014 Uplands Initiative. Montgomeryshire Residual Moorland, Archaeological Field Survey.Part III Trysor 2014/372 (Part 3)</p>

Site Number	343
Site Name	Moel-Ddolwen, well
Type of Site	POST MEDIEVAL, WELL
SAM/PRN	168677
HER Number	CPAT164398
Status	Non-designated heritage asset
Easting	299146
Northing	308054
Community	Llanerfyl
Local Authority	
Description	<p>A well is shown here on the 2nd edition Ordnance Survey map of 1901. It was not seen duringUpland Survey fieldwork by Trysor in 2014 and is now in an area of rough pasture (Trysor, 2014).</p> <p>Hall, J. & Sambrook, P. 2014 Uplands Initiative. Montgomeryshire Residual Moorland, Archaeological Field Survey.Part III Trysor 2014/372 (Part 3)</p>

Site Number	344
Site Name	Mynedd Cae'r Bwla House Site I
Type of Site	POST MEDIEVAL, HOUSE
SAM/PRN	8514
HER Number	CPAT306670, CPAT316374

Status	Non-designated heritage asset
Easting	299200
Northing	304200
Community	Llanerfyl
Local Authority	
Description	House site (PS 1963). Not visited by CPAT 1978. Possibly a duplication of PRN 8517. (Silvester, RJ 1990)

Silvester, R J 1990 The Carno/Dwyrhiw Survey 1990: interim report CPAT report 6
Clwyd Powys Archaeological Trust 1978 Site visit record - PRN8514
Clwyd Powys Archaeological Trust 1989 Site visit record - PRN8514
Ordnance Survey 1963 OS map
Clwyd Powys Archaeological Trust 2001 CPAT Project Archive - 658

Site Number	345
Site Name	Mynydd Cae'r Bwla House Site II
Type of Site	POST MEDIEVAL, HOUSE
SAM/PRN	8517
HER Number	CPAT306673
Status	Non-designated heritage asset
Easting	299280
Northing	304300
Community	Llanerfyl
Local Authority	
Description	HOUSE SITE (CPAT site visit, 1978). NO FURTHER DETAILS. POSS A DUPLICATION OF PAR 8514. House/farm site with adjacent small fields/paddocks on slopes of Mynydd Cae'r bwla. ON OS 6" (1963). Visited 20.1078 - no further details.

Clwyd Powys Archaeological Trust 1978 Site visit record - PRN8517
Clwyd Powys Archaeological Trust 2001 CPAT Project Archive - 658

Site Number	346
Site Name	Mynydd Cae'rbwla enclosure
Type of Site	UNKNOWN, ENCLOSURE.
SAM/PRN	6585
HER Number	CPAT305553, CPAT316307, CPAT141538, CPAT142095
Status	Non-designated heritage asset
Easting	298900
Northing	304000
Community	Llanerfyl
Local Authority	

Description	<p>Earthwork enclosure, rectangular with rounded corners. The south-east side is slightly curved. Nointernal features. Overlain in one part by modern stone wall (Silvester, R J 1990). This is post-medieval, perhapsmedieval though the latter is less likely. It is crossed by an enclosure-era stone wall and is set on a steepish hillside (RS2000).</p> <p>Silvester, R J 1990 The Carno/Dwyrhiw Survey 1990: interim report CPAT report 6 Phipps, R J 2003 Tir Gofal Management Plan: Heritage Management Information (HE1). Carreg Y Big - E/08/4338CPAT HE1 Clwyd Powys Archaeological Trust 1989 Site visit record - PRN6585 Clwyd Powys Archaeological Trust 1991 Site visit record - PRN6585 Grant, I & Silvester, R J 2009 West Montgomeryshire. The Scheduling Enhancement Programme CPAT report 983</p>
--------------------	--

Site Number	347
Site Name	Mynydd Cared-y-big trackway IV
Type of Site	Trackway
SAM/PRN	166064
HER Number	
Status	Non-designated heritage asset
Easting	299603
Northing	303355
Community	Llanerfyl
Local Authority	
Description	No information recorded

Site Number	348
Site Name	Mynydd Careg y Big sheepfold
Type of Site	POST MEDIEVAL, SHEEP FOLD
SAM/PRN	86283
HER Number	
Status	Non-designated heritage asset
Easting	298541
Northing	303915
Community	
Local Authority	
Description	<p>Sheepfold marked on 1st edition (1891) and 1963 6 inch OS maps.</p> <p>Phipps, R J 2003 Tir Gofal Management Plan: Heritage Management Information (HE1). Carreg Y Big - E/08/4338CPAT HE1</p>

Site Number	349
--------------------	-----

Site Name	Mynydd Careg-y-big ford
Type of Site	POST MEDIEVAL, FORD
SAM/PRN	86284
HER Number	
Status	Non-designated heritage asset
Easting	298064
Northing	303600
Community	Llanerfyl
Local Authority	
Description	Ford marked on 1963 6 inch OS map. Phipps, R J 2003 Tir Gofal Management Plan: Heritage Management Information (HE1). Carreg Y Big - E/08/4338CPAT HE1

Site Number	350
Site Name	Mynydd Careg-y-big trackway I
Type of Site	POST MEDIEVAL, TRACKWAY
SAM/PRN	86285
HER Number	
Status	Non-designated heritage asset
Easting	299468
Northing	303725
Community	Llanerfyl
Local Authority	
Description	Trackway marked on 1st edition (1891) and 1963 6 inch OS maps. Phipps, R J 2003 Tir Gofal Management Plan: Heritage Management Information (HE1). Carreg Y Big - E/08/4338CPAT HE1

Site Number	351
Site Name	Mynydd Careg-y-big trackway II
Type of Site	POST MEDIEVAL, TRACKWAY
SAM/PRN	86287
HER Number	
Status	Non-designated heritage asset
Easting	299367
Northing	303404
Community	Llanerfyl
Local Authority	
Description	Trackway marked on 1st edition (1891) and 1963 6 inch OS maps.

Phipps, R J 2003 Tir Gofal Management Plan: Heritage Management Information (HE1). Carreg Y Big - E/08/4338CPAT HE1

Site Number	352
Site Name	Mynydd Careg-y-big trackway III
Type of Site	POST MEDIEVAL, TRACKWAY
SAM/PRN	86286
HER Number	
Status	Non-designated heritage asset
Easting	299505
Northing	303456
Community	Llanerfyl
Local Authority	
Description	Alignment of field boundaries, marked on 1st edition (1891) and 1963 6 inch OS maps, suggest theyborder an old trackway. Phipps, R J 2003 Tir Gofal Management Plan: Heritage Management Information (HE1). Carreg Y Big - E/08/4338CPAT HE1

Site Number	353
Site Name	Mynydd Carreg y Big find
Type of Site	PREHISTORIC, FIND SCATTER; BRONZE AGE, FIND SCATTER
SAM/PRN	6630
HER Number	CPAT305596, CPAT316350, CPAT113237
Status	Non-designated heritage asset
Easting	298760
Northing	303470
Community	Llanerfyl
Local Authority	
Description	Flints located in three distinct clusters on ridges either side of peaty depression. High incidence ofimplements within assemblage. Neolithic, Beaker and Bronze Age scrapers, possibly mesolithic blades (Silvester, R J1990a, 52). NGR given as SH986033 but same site as above (site visit form) flint scatter of 56 flints producing flakes,scrapers, knives, cores and blades. Other sites in general area (Silvester, R J & Davies, G 1992, 31-37) (Silvester, R J1990). Some of finds in Powysland Museum, A383 -A389) one scraper kept by owner. (CPAT Lithics, 2001) Silvester, R J & Davies, G 1992 A Lithic Scatter on Mynydd Carreg-y-big, Llanerfyl The MontgomeryshireCollections 80 Silvester, R J 1990 Mynydd Carreg y big, Llanerfyl Archaeology in Wales 30

Silvester, R J 1990 The Carno/Dwyrhiw Survey 1990: interim report CPAT report 6
Phipps, R J 2003 Tir Gofal Management Plan: Heritage Management Information (HE1). Carreg Y Big - E/08/4338CPAT HE1
Clwyd Powys Archaeological Trust 1989 Site visit record - PRN6630
Clwyd Powys Archaeological Trust 1991 Site visit record - PRN6630
Clwyd Powys Archaeological Trust 2002 CPAT Project Archive - lithics
Silvester,
R J & Owen, W J 2002 Early Prehistoric Settlement in Mid and North-East Wales: the Lithic Evidence CPATreport 467

Site Number	354
Site Name	Mynydd Carreg y Big peat platform
Type of Site	POST MEDIEVAL, PEAT STAND
SAM/PRN	6588
HER Number	CPAT305556, CPAT316310, CPAT305557, CPAT316311
Status	Non-designated heritage asset
Easting	298790
Northing	303170
Community	Llanerfyl
Local Authority	
Description	Peat platform with rounded sides defined by a shallow gully and outer bank except on the south(Silvester, R J 1990).

Silvester, R J 1990 The Carno/Dwyrhiw Survey 1990: interim report CPAT report 6
Phipps, R J 2003 Tir Gofal Management Plan: Heritage Management Information (HE1). Carreg Y Big - E/08/4338CPAT HE1
Clwyd Powys Archaeological Trust 1989 Site visit record - PRN6588
Clwyd Powys Archaeological Trust 1991 Site visit record - PRN6588
Clwyd Powys Archaeological Trust 1989 Site visit record - PRN6589
Clwyd Powys Archaeological Trust 1991 Site visit record - PRN6589

Site Number	355
Site Name	Mynydd Carreg y Big ring bank
Type of Site	POST MEDIEVAL, RING BANK
SAM/PRN	6587
HER Number	CPAT305555, CPAT316309
Status	Non-designated heritage asset
Easting	298880
Northing	303590
Community	Llanerfyl
Local Authority	
Description	Circular enclosure/ring bank damaged by ploughing. (Silvester, R J 1990).

Silvester, R J 1990 The Carno/Dwyrhiw Survey 1990: interim report CPAT report 6

Phipps, R J 2003 Tir Gofal Management Plan: Heritage Management Information (HE1). Carreg Y Big - E/08/4338CPAT HE1
Clwyd Powys Archaeological Trust 1989 Site visit record - PRN6587
Clwyd Powys Archaeological Trust 1991 Site visit record - PRN6587

Site Number	356
Site Name	MYNYDD LLUEST-Y-GRAIG, BANK
Type of Site	POST MEDIEVAL, BANK
SAM/PRN	523631; 1000013
HER Number	
Status	Non-designated heritage asset
Easting	300068
Northing	304281
Community	Llanerfyl
Local Authority	
Description	POST MEDIEVAL, BANK A post medieval earthen bank, measuring 1m in width, with a height of 0.3m. It has a total length of 100m. R. Hankinson, CPAT, 28th November, 2008.

Site Number	357
Site Name	Mynydd Lluest-y-Graig, hut
Type of Site	PREHISTORIC, HUT; MEDIEVAL, PEN.
SAM/PRN	523645; 1000027
HER Number	CPAT123167
Status	Non-designated heritage asset
Easting	299536
Northing	304528
Community	
Local Authority	
Description	Probable circular hut composed of rubble bank with entrance gap c.0.8m wide on S side. No visible facing stones. Situated on sheltered sloping terrace. Dimensions: Ext. Diameter 60m, Int 3.2m Bank up to 0.4m high. RH 2008 Clwyd-Powys Archaeological Trust (RH) 2008 CPAT Site Visit Record Form - PRN84760 Hankinson, R 2009 Bryn y Fawnog Uplands CPAT report 975

Site Number	358
Site Name	Mynydd Lluest-y-Graig, longhouse I

Type of Site	MEDIEVAL, LONGHOUSE
SAM/PRN	523643; 1000045
HER Number	CPAT123167
Status	Non-designated heritage asset
Easting	299640
Northing	304650
Community	Llanerfyl
Local Authority	
Description	<p>Rectangular long house aligned NE/SW immediately to the NW of a parallel & overlooking natural rock scarp about 8-10m high. Remains of possible access? track from NW & 2 small fields @ either end of building. Building possibly of 2 compartments - interior slopes gently to SW. Entrance probably in NW wall. Walls mostly grassed - over with some visible stone. Set at end of natural terrace. Dimensions: 16.5m NE/SW x 5.9m x 0.5m high RH 2008</p> <p>Hankinson, R 2009 Bryn y Fawnog Uplands CPAT report 975 Clwyd-Powys Archaeological Trust (RH) 2008 CPAT Site Visit Record Form - PRN84758</p>

Site Number	359
Site Name	MYNYDD LLUEST-Y-GRAIG, QUARRY I
Type of Site	POST MEDIEVAL, QUARRY
SAM/PRN	523632; 1000043
HER Number	
Status	Non-designated heritage asset
Easting	300011
Northing	304124
Community	Llanerfyl
Local Authority	
Description	<p>POST MEDIEVAL, QUARRY</p> <p>Post medieval quarry measuring 20m NE/SW by 5m with a depth of 0.7m. R. Hankinson, CPAT, 28th November 2008.</p>

Site Number	360
Site Name	MYNYDD LLUEST-Y-GRAIG, QUARRY II
Type of Site	POST MEDIEVAL, QUARRY
SAM/PRN	1000063
HER Number	
Status	Non-designated heritage asset
Easting	299947

Northing	304352
Community	Llanerfyl
Local Authority	
Description	POST MEDIEVAL, QUARRY

Site Number	361
Site Name	MYNYDD LLUEST-Y-GRAIG, QUARRY III
Type of Site	POST MEDIEVAL, QUARRY
SAM/PRN	523633; 523634; 1000042
HER Number	
Status	Non-designated heritage asset
Easting	299980
Northing	304477
Community	Llanerfyl
Local Authority	
Description	POST MEDIEVAL, QUARRY

A post medieval quarry, measuring 10m by 7m with a depth of 0.7m.
R. Hankinson, CPAT, 28th November 2008.

Site Number	362
Site Name	MYNYDD LLUEST-Y-GRAIG, QUARRY IV
Type of Site	POST MEDIEVAL, QUARRY
SAM/PRN	523635; 1000062
HER Number	
Status	Non-designated heritage asset
Easting	299922
Northing	304543
Community	Llanerfyl
Local Authority	
Description	POST MEDIEVAL, QUARRY

Site Number	363
Site Name	MYNYDD LLUEST-Y-GRAIG, QUARRY IX
Type of Site	POST MEDIEVAL, QUARRY
SAM/PRN	523640; 1000022
HER Number	
Status	Non-designated heritage asset

Easting	299989
Northing	304905
Community	Llanerfyl
Local Authority	
Description	POST MEDIEVAL, QUARRY
	A post medieval quarry, measuring 7m by 3m, with a depth of 0.4m. R. Hankinson, CPAT, 28th November 2008.

Site Number	364
Site Name	MYNYDD LLUEST-Y-GRAIG, QUARRY V
Type of Site	POST MEDIEVAL, QUARRY
SAM/PRN	523636; 1000011
HER Number	
Status	Non-designated heritage asset
Easting	299782
Northing	304385
Community	Llanerfyl
Local Authority	
Description	POST MEDIEVAL, QUARRY
	A post medieval area of quarrying, 30m NE/SW by 5m. R. Hankinson, CPAT, 28th November 2008.

Site Number	365
Site Name	MYNYDD LLUEST-Y-GRAIG, QUARRY VI
Type of Site	POST MEDIEVAL, QUARRY
SAM/PRN	523637; 1000024
HER Number	
Status	Non-designated heritage asset
Easting	299640
Northing	304327
Community	Llanerfyl
Local Authority	
Description	POST MEDIEVAL, QUARRY
	A post medieval quarry, measuring 20m NE/SW by 10m, with a depth of 1.5m. R. Hankinson, CPAT, 28th November 2008.

Site Number	366
--------------------	-----

Site Name	MYNYDD LLUEST-Y-GRAIG, QUARRY VII
Type of Site	POST MEDIEVAL, QUARRY
SAM/PRN	523638; 1000007
HER Number	
Status	Non-designated heritage asset
Easting	299594
Northing	304366
Community	Llanerfyl
Local Authority	
Description	POST MEDIEVAL, QUARRY A post medieval quarry, measuring 12m NE/SW by 5m, with a depth of 1.8m. R. Hankinson, CPAT, 28th November 2008.

Site Number	367
Site Name	MYNYDD LLUEST-Y-GRAIG, QUARRY VIII
Type of Site	POST MEDIEVAL, QUARRY
SAM/PRN	523639; 1000023
HER Number	
Status	Non-designated heritage asset
Easting	299967
Northing	304819
Community	Llanerfyl
Local Authority	
Description	POST MEDIEVAL, QUARRY A post medieval quarry, measuring 7m by 5m with a depth of 0.8m. R. Hankinson, CPAT, 28th November 2008.

Site Number	368
Site Name	MYNYDD LLUEST-Y-GRAIG, QUARRY X
Type of Site	POST MEDIEVAL, QUARRY
SAM/PRN	523641; 1000021
HER Number	
Status	Non-designated heritage asset
Easting	299953
Northing	304918
Community	Llanerfyl
Local Authority	
Description	POST MEDIEVAL, QUARRY.

Site Number	369
Site Name	MYNYDD LLUEST-Y-GRAIG, QUARRY XI
Type of Site	POST MEDIEVAL, QUARRY
SAM/PRN	523642; 1000006
HER Number	
Status	Non-designated heritage asset
Easting	299953
Northing	304918
Community	Llanerfyl
Local Authority	
Description	POST MEDIEVAL, QUARRY

Site Number	370
Site Name	MYNYDD LLUEST-Y-GRAIG, TRACKWAY I
Type of Site	POST MEDIEVAL, TRACKWAY
SAM/PRN	523503; 1000038
HER Number	
Status	Non-designated heritage asset
Easting	299640
Northing	304390
Community	Llanerfyl
Local Authority	
Description	POST MEDIEVAL, TRACKWAY

Terraced trackway running between SH 99490437 and SH 99640439.
R. Hankinson, CPAT, 28th November 2009.

Site Number	371
Site Name	MYNYDD LLUEST-Y-GRAIG, TRACKWAY II
Type of Site	POST MEDIEVAL, TRACKWAY
SAM/PRN	
HER Number	
Status	Non-designated heritage asset
Easting	299900
Northing	304790
Community	Llanerfyl
Local Authority	

Description POST MEDIEVAL, TRACKWAY

Trackway running between SH 99890496 and SH 99900479.
R. Hankinson, CPAT, 28th November 2009.

Site Number 372

Site Name Mynydd Lluest-y-Griag, longhouse II

Type of Site MEDIEVAL, LONGHOUSE

SAM/PRN 1000033

HER Number CPAT123167

Status Non-designated heritage asset

Easting 299499

Northing 304503

Community Llanerfyl

Local Authority

Description Rectangular longhouse sited in a SW-facing hollow. Well sheltered on N, E + S. The two long walls are most prominent and the NW includes some upright stones to 0.8m high. 3 compartments, of which the central is the larger, stepping down from NE end. SW end survives as a stone revetment. Dimensions: 15.3m NE/SW x 4.9m x 0.8m RH 2008

Hankinson, R 2009 Bryn y Fawnog Uplands CPAT report 975
Clwyd-Powys Archaeological Trust (RH) 2008 CPAT Site Visit Record Form - PRN84759

Site Number 373

Site Name MYNYDD TY GWYN, TRACKWAY

Type of Site POST MEDIEVAL, TRACKWAY

SAM/PRN 523683; 1000053

HER Number

Status Non-designated heritage asset

Easting 300410

Northing 304500

Community Llanerfyl

Local Authority

Description POST MEDIEVAL, TRACKWAY

Trackway running between SJ 00320441 and SJ 00410450.
R. Hankinson, CPAT, 28th November 2009.

Site Number 374

Site Name POST MEDIEVAL, TRACKWAY

Type of Site	POST MEDIEVAL, QUARRY
SAM/PRN	1000044
HER Number	
Status	Non-designated heritage asset
Easting	300298
Northing	304502
Community	
Local Authority	
Description	POST MEDIEVAL, QUARRY

Site Number	375
Site Name	MYNYDD TY-GWYN, QUARRY II
Type of Site	POST MEDIEVAL, QUARRY
SAM/PRN	523630; 1000056
HER Number	
Status	Non-designated heritage asset
Easting	300442
Northing	304512
Community	Llanerfyl
Local Authority	
Description	POST MEDIEVAL, QUARRY
	Quarry measuring 10m E/W by 5m, with a depth of 0.7m. R. Hankinson, CPAT, 28th November, 2008.

Site Number	376
Site Name	Mynydd tyn y llan cairn
Type of Site	BRONZE AGE, ROUND BARROW (CAIRN).
SAM/PRN	6615
HER Number	CPAT305582, CPAT316336, CPAT324533, CPAT324685, CPAT324829
Status	Non-designated heritage asset
Easting	300310
Northing	303400
Community	Dwyrhiw
Local Authority	
Description	Cairn 8.8m diameter (Silvester, R J 1990). Nothing seen at this location. Improved pasture and poorlight (CPAT 1997).
	Silvester, R J 1990 The Carno/Dwyrhiw Survey 1990: interim report CPAT report 6 Gibson, A M 1998 Prehistoric Funerary & Ritual Sites: Upper Severn Valley CPAT report 277 Clwyd Powys Archaeological Trust 1998 Site visit record - PRN 6615

Clwyd Powys Archaeological Trust 1989 Site visit record - PRN6615
Clwyd Powys Archaeological Trust 1991 Site visit record - PRN6615

Site Number	377
Site Name	Mynydd tyn y llan enclosure
Type of Site	POST MEDIEVAL, ENCLOSURE
SAM/PRN	6614
HER Number	CPAT305581, CPAT316335
Status	Non-designated heritage asset
Easting	300360
Northing	303600
Community	
Local Authority	
Description	D-shaped enclosure (Silvester, R J 1990). Silvester, R J 1990 The Carno/Dwyryhiw Survey 1990: interim report CPAT report 6 Clwyd Powys Archaeological Trust 1989 Site visit record - PRN6614 Clwyd Powys Archaeological Trust 1991 Site visit record - PRN6614

Site Number	378
Site Name	Mynydd Waun Fawr, cairn
Type of Site	BRONZE AGE, CAIRN
SAM/PRN	4825
HER Number	CPAT304576, CPAT318529, CPAT324443, CPAT324692, CPAT123167
Status	Non-designated heritage asset
Easting	301447
Northing	305595
Community	Llanerfyl
Local Authority	
Description	Cairn 11m dia by 1m high. Turf-covered although some stones protrude. Slight hollow on top (possdug into) otherwise fairly flat topped (about 4m dia). Modern clearance set in a hollow (CPAT 1998). Approximately oval cairn sited on the crest of a natural ridge, with which it is aligned. Some stone visible in SE side and presumably elsewhere but grassed over. 3m E/W x 2m hollow (0.3m deep) in top where it was probably robbed. Dimensions: 9mNE/SW x 8m x 1.0m high RH2008 Gibson, A M 1998 Prehistoric Funerary & Ritual Sites: Upper Severn Valley CPAT report 277 Kennedy, A E 2003 Tir Gofal Management Plan: Heritage Management Information (HE1). Bryncoch Ucha -E/08/3775 CPAT HE1 Clwyd Powys Archaeological Trust 1978 Site visit record - PRN4825 Clwyd Powys Archaeological Trust 1998 Site visit record - PRN 4825 Ordnance Survey 1981 OS record card SJ00NW 15 SJ00NW 15

Hankinson, R 2009 Bryn y Fawnog Uplands CPAT report 975
Clwyd-Powys Archaeological Trust (RH) 2008 CPAT Site Visit Record Form - PRN4825

Site Number 379
Site Name Mynydd Waun Fawr, hut
Type of Site MEDIEVAL, HUT
SAM/PRN 523696; 1000073
HER Number CPAT123167
Status Non-designated heritage asset
Easting 302966
Northing 306563
Community Llanfair Caereinion
Local Authority
Description Possible rectangular hut on local platform. Odd siting more suitable for a cairn.
Site comprises a slightly sunken rectangular area 2.5m NNW/SSE x 1.5m, whose edges are defined by partly grassed over rubble. Entrance possibly at N corner.
The whole could be a badly disturbed cairn, perhaps 7m in diameter x 0.4m high. Dimensions: 4.5m NNW/SSE x 3m x 0.5m high
RH 2008

Hankinson, R 2009 Bryn y Fawnog Uplands CPAT report 975
Clwyd-Powys Archaeological Trust (RH) 2008 CPAT Site Visit Record Form - PRN84712

Site Number 380
Site Name Mynydd Waun Fawr, kerb cairn
Type of Site BRONZE AGE, KERB CAIRN
SAM/PRN 523595; 1000020
HER Number CPAT123167
Status Non-designated heritage asset
Easting 301647
Northing 306147
Community Llanerfyl
Local Authority
Description Possible kerb cairn set on a flat saddle between 2 rock outcrops of a ridge. Obvious on N side where there are 4-5 stone slabs set on edge in a slight curve from either end of the stones, a slight bank continues around and there is some stone on the S, though less obviously part of a kerb.
S side possibly disturbed by some land improvement.
Dimensions: 5m diameter x 0.3m high.
RH 2008

Clwyd-Powys Archaeological Trust (RH) 2008 CPAT Site visit Record form - PRN1000020
Hankinson, R 2009 Bryn y Fawnog Uplands CPAT report 975

Site Number	381
Site Name	Mynydd Waun Fawr, long hut
Type of Site	MEDIEVAL, LONG HUT
SAM/PRN	523619; 1000012
HER Number	CPAT123167
Status	Non-designated heritage asset
Easting	301632
Northing	305642
Community	Llanerfyl
Local Authority	
Description	<p>A medieval long hut measuring 5m in width, 9m in length, 0.5m in height. It consists of earthenbanks that are 1m in width. In the SW corner some of the stone has been re-used, - forming a shelter of some sort. It has been cut by a trackway to the SE. Based on a hill slope above a bog. Dimensions: 5m x 9m x 0.5m EF 2008</p> <p>Hankinson, R 2009 Bryn y Fawnog Uplands CPAT report 975 Clwyd-Powys Archaeological Trust (EF) 2008 CPAT Site Visit Record Form - PRN84726</p>

Site Number	382
Site Name	Mynydd Waun Fawr, mound
Type of Site	UNKNOWN, MOUND
SAM/PRN	523647; 1000057
HER Number	CPAT123167
Status	Non-designated heritage asset
Easting	301634
Northing	305868
Community	Llanerfyl
Local Authority	
Description	<p>Circular, convex-shaped mound. Some small stone present but mostly grassed. Could be a small cairn? Dimensions: 4.5m diameter x 0.3m high RH2008</p> <p>Hankinson, R 2009 Bryn y Fawnog Uplands CPAT report 975 Clwyd-Powys Archaeological trust (RH) 2008 CPAT Site Visit Record Form - PRN84763</p>

Site Number	383
Site Name	Mynydd Waun Fawr, peat stand I
Type of Site	POST MEDIEVAL, PEAT STAND
SAM/PRN	523627; 84734

HER Number	CPAT123167
Status	Non-designated heritage asset
Easting	301796
Northing	305242
Community	Llanerfyl
Local Authority	
Description	Two adjoining peat mounds, both about 10m long x 4m x 0.7m high on the edge of boggy ground.RH 2008
	Hankinson, R 2009 Bryn y Fawnog Uplands CPAT report 975 Clwyd-Powys Archaeological Trust (RH) 2008 CPAT Site Visit Record Form - PRN84734

Site Number	384
Site Name	Mynydd Waun Fawr, peat stand II
Type of Site	POST MEDIEVAL, PEAT STAND
SAM/PRN	523702; 84735
HER Number	CPAT123167
Status	Non-designated heritage asset
Easting	301765
Northing	305184
Community	Llanerfyl
Local Authority	
Description	Possible peat mound on edge of boggy ground (former extent of Llyn Hir). Eroded upper part.Dimensions: 10m x 5m x 1m high RH 2008
	Hankinson, R 2009 Bryn y Fawnog Uplands CPAT report 975 Clwyd-Powys Archaeological Trust (RH) 2008 CPAT Site Visit Record Form - PRN84735

Site Number	385
Site Name	Mynydd Waun Fawr, quarry
Type of Site	POST MEDIEVAL, QUARRY
SAM/PRN	523611; 1000072
HER Number	CPAT123167
Status	Non-designated heritage asset
Easting	302764
Northing	306375
Community	Llanfair Caereinion
Local Authority	
Description	NGR encompasses a 30m area comprising of 3 quarries ranging in size and shape (horse-shoe to linear, and 10m x 2m, 4m x 3m). Probably used for local dry-stone walling, possibly Tre Gwynt farm.

Earthen banksurrounds each quarry with stone being dug out of the sides. Some surface stones remain.

Dimensions: 30m area (as awhole).

EF 2008CPAT123167

Hankinson, R 2009 Bryn y Fawnog Uplands CPAT report 975

Clwyd-Powys Archaeological Trust (EF) 2008 CPAT Site Visit Record Form - PRN84718

Site Number	386
Site Name	MYNYDD WAUN FAWR, QUARRY II
Type of Site	POST MEDIEVAL, QUARRY
SAM/PRN	523617; 1000065
HER Number	
Status	Non-designated heritage asset
Easting	302855
Northing	306583
Community	Llanfair Caereinion
Local Authority	
Description	POST MEDIEVAL, QUARRY Oval quarry hollow, measuring 12m NNE/SSW by 7m with a depth of 1m. Stone used for construction of nearby dry stone walls. Some stone visible in the base of the hollow. R. Hankinson, CPAT, 11th September 2008.

Site Number	387
Site Name	Mynydd Waun Fawr, quarry III
Type of Site	POST MEDIEVAL, QUARRY
SAM/PRN	523591; 1000009
HER Number	CPAT123167
Status	Non-designated heritage asset
Easting	301187
Northing	305226
Community	
Local Authority	
Description	Vegetated quarry hollow, some 15m E/W x 8m x 2m deep. Presumably for stone but the use it wasput to is not obvious. RH 2008 Hankinson, R 2009 Bryn y Fawnog Uplands CPAT report 975 Clwyd-Powys Archaeological Trust (RH) 2008 CPAT Site Visit Record Form - PRN144103 A post medieval vegetated quarry hollow. Presumably stone was quarried from this site, however, no obvious signs of its use in the surrounding area. Dimensions: 15m E/W by 8m, with a depth of 2m. R. Hankinson, CPAT, 25th November 2008.

Site Number	388
Site Name	Mynydd Waun Fawr, quarry IV
Type of Site	MODERN, QUARRY
SAM/PRN	523592; 1000008
HER Number	CPAT123167
Status	Non-designated heritage asset
Easting	301719
Northing	306248
Community	Llanerfyl
Local Authority	
Description	<p>circular quarry cut into the W end of a rock outcrop. Dimensions: 4m diameter x 1.4m deepRH 2008</p> <p>Hankinson, R 2009 Bryn y Fawnog Uplands CPAT report 975 Clwyd-Powys Archaeological Trust (RH) 2008 CPAT Site Visit Record Form - PRN 13329</p>

Site Number	389
Site Name	Mynydd Waun Fawr, quarry II
Type of Site	POST MEDIEVAL, QUARRY
SAM/PRN	84724
HER Number	CPAT123167
Status	Non-designated heritage asset
Easting	302855
Northing	306383
Community	
Local Authority	
Description	<p>Oval quarry hollow measuring 12m NNE/SSW x 7m x 1m deep. Stone undoubtedly used for nearbywalls. Some stone visible in base of hollow. RH 2008</p> <p>Hankinson, R 2009 Bryn y Fawnog Uplands CPAT report 975 Clwyd-Powys Archaeological Trust (RH) 2008 CPAT Site Visit Record Form - PRN84724</p>

Site Number	390
Site Name	Mynydd Waun Fawr, quarry V
Type of Site	POST MEDIEVAL, QUARRY
SAM/PRN	523600; 1000010
HER Number	CPAT123167
Status	Non-designated heritage asset

Easting	301556
Northing	305634
Community	Llanerfyl
Local Authority	
Description	<p>Approximately circular quarry immediately to NW of the trackway which continues the line of the public road up to Llyn y Grinwydden. Presumably dug to provide stone for track. Dimensions: 5m diameter x 1.5m deep RH 2008</p> <p>Hankinson, R 2009 Bryn y Fawnog Uplands CPAT report 975 Clwyd-Powys Archaeological Trust (RH) 2008 CPAT Site Visit Record Form - PRN84762</p>

Site Number	391
Site Name	Mynydd yr Aber, bank
Type of Site	POST MEDIEVAL, BANK
SAM/PRN	534665; 168775
HER Number	CPAT164398
Status	Non-designated heritage asset
Easting	295541
Northing	302094
Community	Llanbrynmair
Local Authority	
Description	<p>Broad, Post-medieval, earthwork bank running northwest-southeast and shown on the 1st edition Ordnance Survey mapping. In fair condition in 2014.</p> <p>This broad bank is partly shown on the 1st edition 1:10560 Ordnance Survey map of 1887. It is aligned southeast to northwest and measures 3 metres wide by 0.40 metres high with a gully on its northeast side, 1.5 metres wide by 0.5 metres deep (Trysor, 2014).</p> <p>Hall, J. & Sambrook, P. 2014 Uplands Initiative. Montgomeryshire Residual Moorland, Archaeological Field Survey. Part III Trysor 2014/372 (Part 3)</p>

Site Number	392
Site Name	Mynydd yr Aber, bank III
Type of Site	POST MEDIEVAL, BANK
SAM/PRN	534871; 168952
HER Number	CPAT164398
Status	Non-designated heritage asset
Easting	295210
Northing	301868
Community	Llanbrynmair
Local Authority	

Description	<p>Post-medieval earthwork bank running east-west down a slope, a gully to its northern side. Not shown on Ordnance Survey mapping the feature is in fair condition in 2014.</p> <p>An earthwork bank, running east to west for over 100 metres down a slope, and with a gully on the north side, upslope. It is 1.5 metres wide and is 0.25 metres high. It appears to be an internal bank within a field system on the southern end of Mynydd yr Aber, but is not depicted on Ordnance Survey maps. It is set in rough grass pasture with bracken (Trysor, 2014).</p> <p>Hall, J. & Sambrook, P. 2014 Uplands Initiative. Montgomeryshire Residual Moorland, Archaeological Field Survey. Part III Trysor 2014/372 (Part 3)</p>
--------------------	---

Site Number	393
Site Name	Mynydd yr Aber, bank IV
Type of Site	POST MEDIEVAL, BANK
SAM/PRN	534868; 168949
HER Number	CPAT164398
Status	Non-designated heritage asset
Easting	295222
Northing	302196
Community	Llanbrynmair
Local Authority	
Description	<p>Earthwork bank of Post-medieval origins, approximately 190m long and in fair condition in 2014</p> <p>An earthwork bank, that runs along the east side of a small stream on the low lying grounds southwest of Mynydd yr Aber, traced from SH9514002122 northeast to SH9522202196 and turning to run southeast to SH9526602147. It is 190 metres long and is 1.75 metres wide with a height of 0.5 metres, set in rough grass pasture. It may partially have formed the southern line of a trackway shown on the 1833 Original Surveyors Drawing (Trysor, 2014).</p> <p>Hall, J. & Sambrook, P. 2014 Uplands Initiative. Montgomeryshire Residual Moorland, Archaeological Field Survey. Part III Trysor 2014/372 (Part 3)</p>

Site Number	394
Site Name	Mynydd yr Aber, bank V
Type of Site	POST MEDIEVAL, BANK
SAM/PRN	534867; 168948
HER Number	CPAT164398
Status	Non-designated heritage asset
Easting	294948
Northing	302278
Community	Llanbrynmair
Local Authority	

Description Post-medieval earthwork bank, running across the low lying area southwest of Mynydd-yr-Aber. Visible in part on aerial photography. In poor condition in 2014.

An earthwork bank that runs across the low lying area to the south west of Mynydd yr Aber. It is a low flat-topped bank less than 0.6 metres high with the width ranging from 2 metres to 2.25 metres. The bank runs west northwest to east southeast and then to south east for around 600 metres and is set in rough pasture grass with reeds. It is not depicted on Ordnance Survey maps but at its south-eastern end it connects to PRN 168775, which is partially shown (Trysor, 2014).

Hall, J. & Sambrook, P. 2014 Uplands Initiative. Montgomeryshire Residual Moorland, Archaeological Field Survey. Part III Trysor 2014/372 (Part 3)

Site Number 395

Site Name Mynydd yr Aber, boundary bank

Type of Site POST MEDIEVAL, BOUNDARY BANK

SAM/PRN 534663; 168774

HER Number CPAT164398

Status Non-designated heritage asset

Easting 295782

Northing 302142

Community Llanbrynmair

Local Authority

Description Post-medieval boundary bank running across the southern part of Mynydd Yr Aber from SH9549401981 to SH 9605102145. In fair condition in 2014.

A boundary bank runs across the southern part of Mynydd Yr Aber from SH9549401981 to SH9605102145, a distance of 580 metres. It is shown on the 1st edition 1:10560 Ordnance Survey map of 1887. It is cut through by a later, north to south, boundary towards its eastern end. The bank is 1 metre wide and up to 0.50 metres high, with a gully, 1 metre wide and 0.3 metres deep, on its upslope, northern side (Trysor, 2014).

Hall, J. & Sambrook, P. 2014 Uplands Initiative. Montgomeryshire Residual Moorland, Archaeological Field Survey. Part III Trysor 2014/372 (Part 3)

Site Number 396

Site Name Mynydd yr Aber, earthworks

Type of Site POST MEDIEVAL, PEAT CUTTING

SAM/PRN 80089

HER Number CPAT332150

Status Non-designated heritage asset

Easting 295510

Northing	302028
Community	Llanbrynmair
Local Authority	
Description	<p>Linear and regular depressions on ground surface suggest a turbarry within this field enclosure.(CPAT Tir Gofal assessment 1999) The location of these depressions on or close to the brow of the mountain in an areawhich is very dry (and therefore presumably with negligible peat deposits) make it an unlikely site for a turbarry. (NickFenwick, pers. comm., September 2014)</p> <p>Silvester, R J & Copleston, P J 2000 Llynloed, Machynlleth - E/O8/0988: Tir Gofal Historic Environment Report -HE2 CPAT HE2 376 Copleston, P J 2000 Tir Gofal Management Plan: Heritage Management Information (HE1). Llynloedd - E/O8/0988CPAT HE1 Fenwick, Nick 2014 SITES AT LLYNLLOEDD NOT RECORDED BY CPAT WHICH MAY MERIT RECORDING</p>

Site Number	397
Site Name	Mynydd yr Aber, field system
Type of Site	POST MEDIEVAL, FIELD SYSTEM
SAM/PRN	535096; 169137
HER Number	CPAT164398
Status	Non-designated heritage asset
Easting	295631
Northing	301960
Community	Llanbrynmair
Local Authority	
Description	<p>Possible Medieval field system with evidence of ridge and furrow within some of the fields.</p> <p>This field system lies on the mid-slopes of Mynydd yr Aber, between bank, PRN 169126 to the west and 168775 to the north, covering an area 320 metres east to west by 320 metres north to south. Ridge and furrow lies within some of the fields (Trysor, 2014).</p> <p>Hall, J. & Sambrook, P. 2014 Uplands Initiative. Montgomeryshire Residual Moorland, Archaeological Field Survey.Part III Trysor 2014/372 (Part 3)</p>

Site Number	398
Site Name	Mynydd yr Aber, peat cutting
Type of Site	POST MEDIEVAL, PEAT CUTTING
SAM/PRN	534869; 168950
HER Number	CPAT164398
Status	Non-designated heritage asset
Easting	295295
Northing	302140

Community	Llanbrynmair
Local Authority	
Description	<p>Post-medieval peat cutting feature, in fair condition in 2014.</p> <p>A possible area of peat cutting, slightly irregular in shape, less than 20 metres by 10 metres and upto 0.50 metre deep. Set in rough grass pasture with moss and purple moor grass on the southwest side of Mynydd yrAber (Trysor, 2014).</p> <p>Hall, J. & Sambrook, P. 2014 Uplands Initiative. Montgomeryshire Residual Moorland, Archaeological Field Survey.Part III Trysor 2014/372 (Part 3)</p>

Site Number	399
Site Name	Mynydd yr Aber, quarry
Type of Site	MODERN, QUARRY
SAM/PRN	534870; 168951
HER Number	CPAT164398
Status	Non-designated heritage asset
Easting	295324
Northing	302054
Community	Llanbrynmair
Local Authority	
Description	<p>Two modern quarries, possibly to provide hardcore for the trackway to the NE. In fair condition in2014.</p> <p>Two adjacent quarry hollows, now grassed over, maybe used to provide hardcore for the modertrack to their north-east. Overall they measure 15 metres southeast to northwest with 4 metres wide and 1.5 metresdeep. Set in rough grass pasture grass with reeds on Mynydd yr Aber (Trysor, 2014).</p> <p>Hall, J. & Sambrook, P. 2014 Uplands Initiative. Montgomeryshire Residual Moorland, Archaeological Field Survey.Part III Trysor 2014/372 (Part 3)</p>

Site Number	400
Site Name	Mynydd yr Aber, shelter
Type of Site	POST MEDIEVAL, SHELTER
SAM/PRN	80088
HER Number	CPAT332149
Status	Non-designated heritage asset
Easting	295502
Northing	301980
Community	
Local Authority	

Description Small
'shelter' constructed in side of field boundary close to its junction with another boundary;stone walling on its west face. In front of it (to the east) a mound of spoil which may be associated. This overlies the ditch accompanying the field boundary. (CPAT Tir Gofal assessment 1999)

Silvester,
R J & Copleston, P J 2000 Llynloed, Machynlleth - E/O8/0988: Tir Gofal Historic Environment Report -HE2 CPAT HE2 376
Copleston, P
J 2000 Tir Gofal Management Plan: Heritage Management Information (HE1). Llynloedd - E/O8/0988CPAT HE1

Site Number 401

Site Name Mynydd yr Aber, trackway

Type of Site POST MEDIEVAL, TRACKWAY

SAM/PRN 535080; 169125

HER Number CPAT164398

Status Non-designated heritage asset

Easting 295548

Northing 302110

Community Llanbrynmair

Local Authority

Description Post-medieval linear earthwork which runs east-west and shown on the 1st edition Ordnance Survey map. In fair condition in 2014.

This linear feature is shown on the 1st edition 1:10560 Ordnance Survey map of 1887 as a trackway. When visited by Trysor in 2014 during an Upland Survey the visible feature was a rounded, earth and stone bank, 2metres wide and 0.6 metres high, traced for 890 metres roughly east to west across the study area (Trysor, 2014).

Hall, J. & Sambrook, P. 2014 Uplands Initiative. Montgomeryshire Residual Moorland, Archaeological Field Survey. Part III
Trysor 2014/372 (Part 3)

Site Number 402

Site Name Mynydd-y-Gribin, peat workings

Type of Site POST MEDIEVAL, PEAT WORKINGS

SAM/PRN 535112; 169143

HER Number CPAT164398

Status Non-designated heritage asset

Easting 301100

Northing 303150

Community Dwyriw

Local Authority

Description Extensive area of Post-medieval peat working, in poor condition in 2014

This extensive area of peat cuttings covers the lower part of the northern slope of Mynydd y Gribin. It is now very overgrown (Trysor, 2014).

Hall, J. & Sambrook, P. 2014 Uplands Initiative. Montgomeryshire Residual Moorland, Archaeological Field Survey. Part III
Trysor 2014/372 (Part 3)

Site Number 403

Site Name Mynydd-yr-Aber, pound

Type of Site POST MEDIEVAL, POUND

SAM/PRN 80090

HER Number CPAT332151, CPAT164398

Status Non-designated heritage asset

Easting 296012

Northing 302224

Community Llanbrynmair

Local Authority

Description Sheep fold or pound

Earthwork, possibly a fold or pound, at the head of a valley. Rectilinear in shape and about 11m across on both axes, it has an earth bank with a stone component, and a shallow outer gully or ditch. (CPAT Tir Gofal assessment 1999)

On the south-eastern side of Mynydd yr Aber is a small earthwork enclosure thought to be a sheepfold. It is defined by a broad earthwork bank 2.5 metres wide with a slightly sunken interior and a shallow gully externally. Overall it measures 10 metres north to south by 11 metres east to west but is obscured by reeds (Trysor, 2014)

Silvester, R J & Copleston, P J 2000 Llynllloed, Machynlleth - E/O8/0988: Tir Gofal Historic Environment Report -HE2 CPAT HE2 376

Copleston, P J 2000 Tir Gofal Management Plan: Heritage Management Information (HE1). Llynllloed - E/O8/0988 CPAT HE1

Hall, J. & Sambrook, P. 2014 Uplands Initiative. Montgomeryshire Residual Moorland, Archaeological Field Survey. Part III
Trysor 2014/372 (Part 3)

Site Number 404

Site Name Nant Wytham trackway

Type of Site POST MEDIEVAL, TRACKWAY

SAM/PRN 65694

HER Number CPAT334536

Status Non-designated heritage asset

Easting 297707

Northing	303009
Community	Llanerfyl
Local Authority	
Description	<p>A trackway running from Nant Wytham house (prn6624) northwards up the west-facing hill slopetowards Bon-y-maen farmstead (prn6626). (CPAT Tir Gofal Assessment, 2003)</p> <p>Maxfield, C E 2003 Hafod, Llanerfyl - E/08/3586: Tir Gofal Historic Environment Report - HE2 CPAT HE2 595</p> <p>Maxfield, C E 2003 Tir Gofal Management Plan: Heritage Management Information (HE1). Hafod - E/08/3586 CPATHE1</p>

Site Number	405
Site Name	Nant Wythan enclosure
Type of Site	POST MEDIEVAL, ENCLOSURE
SAM/PRN	17798
HER Number	CPAT333389
Status	Non-designated heritage asset
Easting	298571
Northing	304311
Community	Llanerfyl
Local Authority	
Description	<p>Small rectangular enclosure, damaged or obscured one end. Shown on AP 945004-48 (RoyalCommission).</p> <p>An area enclosed with a low rubble-stone wall on the steep east-facing slope of the hill orientated east-west. It is about 20m long and 5m wide. There are three separate areas. It seems that the stone used to create thisfeature has been taken from a quarry 1m to the north. (CPAT Tir Gofal Assessment, 2003)</p> <p>Maxfield, C E 2003 Hafod, Llanerfyl - E/08/3586: Tir Gofal Historic Environment Report - HE2 CPAT HE2 595</p> <p>Maxfield, C E 2003 Tir Gofal Management Plan: Heritage Management Information (HE1). Hafod - E/08/3586 CPATHE1</p>

Site Number	406
Site Name	Nant Wythan house
Type of Site	POST MEDIEVAL, HOUSE
SAM/PRN	6624
HER Number	CPAT305590, CPAT316344, CPAT333383, CPAT335447, CPAT337002
Status	Non-designated heritage asset
Easting	297690
Northing	303000

Community	Llanerfyl
Local Authority	
Description	<p>Foundations of stone house with change of alignment partway along (Silvester, R J 1990). Arectangular rubble-stone possible long house of a total exterior length of 17m and width of 4m orientated southwest-northeast. There are two rooms, the room to the southwest is smaller. None of the walls survive to a height of morethan 0.5m, the entrance was probably in the centre of the northwest elevation. The Nant Wytham runs along thenorthwest side of the building. A trackway (prn65694) runs from the southern corner of the building towards the eastin the direction of the Bon-y-maen farmstead. (CPAT Tir Gofal Assessment, 2003)</p> <p>Ruinous two-compartmentrectangular building aligned NE/SW and measuring 16.9m NE/SW by 4.8-5.2m wide and 0.5m high. Located in thefloor of a steep-sided stream valley where it is built into the base of a steep NW facing slope. The walls are muchtumbled but it appears that the N & W corners are rounded. The E corner is defined by an orthostat slab. The entrancesto each compartment appear to be in the SE wall on either side of the approx. central internal division. The NEcompartment measures 7.2m NE/SW by 3.2m internally while the SW compartment measures 4.8m by 2.8m wide. Theinternal division between the compartment is 2.6mwide which suggests that it may have housed a fireplace.</p> <p>Note: thedescription above is inaccurate in that there are two buildings here rather than one, and the extreme width of the'internal division' is due to the presence of two walls belonging to different structures.</p> <p>Silvester, R J 1990 The Carno/Dwyrhiw Survey 1990: interim report CPAT report 6 Maxfield, C E 2003 Hafod, Llanerfyl - E/08/3586: Tir Gofal Historic Environment Report - HE2 CPAT HE2 595 Maxfield, C E 2003 Tir Gofal Management Plan: Heritage Management Information (HE1). Hafod - E/08/3586 CPATHE1 Clwyd Powys Archaeological Trust 1989 Site visit record - PRN6624 Clwyd Powys Archaeological Trust 1991 Site visit record - PRN6624 Clwyd Powys Archaeological Trust 2001 Site visit record - PRN6624 Clwyd Powys Archaeological Trust 1997 Site visit record - PRN6624 Clwyd Powys Archaeological Trust 2001 CPAT Project Archive - 658 Silvester, B 1998 Deserted Medieval and Later Rural Settlements in Eastern Conwy, Denbighshire andMontgomeryshire CPAT report 251 Silvester, R J 2001 Deserted Medieval and Later Rural Settlements in Powys and Clwyd: The Final Report CPATreport 425</p>

Site Number	407
Site Name	Nant Wythan platform
Type of Site	MEDIEVAL, PLATFORM
SAM/PRN	37348
HER Number	CPAT335631, CPAT337351
Status	Non-designated heritage asset
Easting	298260
Northing	303940
Community	Llanerfyl
Local Authority	
Description	Oval

enclosure aligned approx. E/W on S facing slope running 35m E/W by 13m, defined by earthbank 1.6m wide by 0.5m high. Possible platform defined by slight hood on S side, adjacent to bank. The ? platform is not particularly level but if authentic would have measured c.3.6m E/W by 1.8m, cut into the slope to a depth of 0.6m. The bank defining the hood is 0.5m wide by 0.1m high. The remainder of the interior of the enclosure is occupied by trees of cultivation ridges in the order of 4-5m wide by 0.2m high. Possible entrance on S side.

Clwyd Powys Archaeological Trust 1997 Site visit record - PRN37348

Clwyd Powys Archaeological Trust 2001 Site visit record - PRN37348

Clwyd Powys Archaeological Trust 2001 CPAT Project Archive - 658

Silvester,

B 1998 Deserted Medieval and Later Rural Settlements in Eastern Conwy, Denbighshire and Montgomeryshire CPAT report 251

Silvester, R J 2001 Deserted Medieval and Later Rural Settlements in Powys and Clwyd: The Final Report CPAT report 425

Site Number	408
Site Name	Nant Wythan structure
Type of Site	POST MEDIEVAL, HOUSE
SAM/PRN	6625
HER Number	CPAT305591, CPAT316345, CPAT333384, CPAT335646, CPAT337003
Status	Non-designated heritage asset
Easting	297911
Northing	303364
Community	Llanerfyl
Local Authority	
Description	<p>Remains of stone structure, function unknown (Silvester, R J 1990). Single unit rectangular building aligned NE/SW located adjacent to stream in valley bottom. Entrance 1.0m wide located near N corner. Walls consist of little more than low stone banks, although facing stones are visible in the outside of the NW and SW walls. Facing stones are discernable on the outside and inside of the NE wall. The SW wall is defined by a stoney bank. There is some tumbled stone on the outside of the NE wall. The S corner abuts the base of a steep N facing slope.</p> <p>Silvester, R J 1990 The Carno/Dwyrhiw Survey 1990: interim report CPAT report 6 Maxfield, C E 2003 Hafod, Llanerfyl - E/08/3586: Tir Gofal Historic Environment Report - HE2 CPAT HE2 595 Maxfield, C E 2003 Tir Gofal Management Plan: Heritage Management Information (HE1). Hafod - E/08/3586 CPAT HE1 Clwyd Powys Archaeological Trust 1989 Site visit record - PRN6625 Clwyd Powys Archaeological Trust 1991 Site visit record - PRN6625 Clwyd Powys Archaeological Trust 2001 Site visit record - PRN6625 Clwyd Powys Archaeological Trust 1997 Site visit record - PRN6625 Clwyd Powys Archaeological Trust 2001 CPAT Project Archive - 658 Silvester, B 1998 Deserted Medieval and Later Rural Settlements in Eastern Conwy, Denbighshire and Montgomeryshire CPAT report 251 Silvester, R J 2001 Deserted Medieval and Later Rural Settlements in Powys and Clwyd: The Final Report CPAT report 425</p>

Site Number	409
Site Name	Nant Wythan weir
Type of Site	POST MEDIEVAL, WEIR
SAM/PRN	65711
HER Number	CPAT334553
Status	Non-designated heritage asset
Easting	297732
Northing	303077
Community	Llanerfyl
Local Authority	
Description	<p>Two pools in the Nant Wythan stream with a weir between causing the stream to turn through 90degrees twice. The proximity to the Nant Wytham house (prn6624) suggests that it may have had a domestic function.(CPAT Tir Gofal Assessment, 2003)</p> <p>Maxfield, C E 2003 Hafod, Llanerfyl - E/08/3586: Tir Gofal Historic Environment Report - HE2 CPAT HE2 595 Maxfield, C E 2003 Tir Gofal Management Plan: Heritage Management Information (HE1). Hafod - E/08/3586 CPATHE1</p>

Site Number	410
Site Name	Nant yr Cyra House Site
Type of Site	POST MEDIEVAL, HOUSE
SAM/PRN	8523
HER Number	CPAT306679
Status	Non-designated heritage asset
Easting	295830
Northing	305180
Community	Llanerfyl
Local Authority	
Description	<p>HOUSE SITE WITH OUTBUILDINGS. NO FURTHER DETAIL. House shown as Nant-yr-Eira onOS 1st edition.</p> <p>Clwyd Powys Archaeological Trust 1978 Site visit record - PRN8523 Clwyd Powys Archaeological Trust 2001 CPAT Project Archive - 658</p>

Site Number	411
Site Name	Nant yr Cyra, enclosure
Type of Site	POST MEDIEVAL, ENCLOSURE
SAM/PRN	125992
HER Number	
Status	Non-designated heritage asset

Easting	295811
Northing	305196
Community	Llanerfyl
Local Authority	
Description	Enclosure noted on early Ordnance Survey mapping during Glastir private woodland project Ordnance Survey 1888 OS map, first edition, 25 inch, Montgomeryshire Ordnance Survey 1901 OS map, second edition, 25 inch, Montgomeryshire

Site Number	412
Site Name	Nant-yr-esgair-wen farm
Type of Site	POST MEDIEVAL, FARM
SAM/PRN	190702
HER Number	
Status	Non-designated heritage asset
Easting	294382
Northing	302247
Community	Llanbrynmair
Local Authority	
Description	Farm complex likely to contain traditional farm buildings identified on OS 2nd edition 25 inch to 1 mile mapping by CPAT Farms and Farmsteads (Montgomeryshire), 2019. McCullough, A E and Martin, C H R 2017 Polygonisation of Traditional Farm Buildings in Montgomeryshire: interimreport CPAT Report 1575

Site Number	413
Site Name	Nant-yr-esgair-wen farm, farm building
Type of Site	POST MEDIEVAL, FARM BUILDING
SAM/PRN	186174
HER Number	
Status	Non-designated heritage asset
Easting	294381
Northing	302247
Community	Llanbrynmair
Local Authority	
Description	Potential farm building, or building encompassing traditional farm buildings identified on OS 2nd edition 25 inch to 1 mile mapping by CPAT Farms and Farmsteads (Montgomeryshire), 2019. McCullough,

A E and Martin, C H R 2017 Polygonisation of Traditional Farm Buildings in Montgomeryshire: interimreport CPAT Report 1575
McCullough, A
E and Martin, C H R 2019 Polygonisation of Traditional Farm Buildings in Montgomeryshire: finalreport CPAT Report 1575-1

Site Number	414
Site Name	Neint-hirion footbridge
Type of Site	POST MEDIEVAL, BRIDGE
SAM/PRN	56520
HER Number	
Status	Non-designated heritage asset
Easting	296519
Northing	306702
Community	Llanerfyl
Local Authority	
Description	Footbridge depicted on 1st edition (1886) OS map.

Site Number	415
Site Name	Pant-y-gelynen farm
Type of Site	POST MEDIEVAL, FARM
SAM/PRN	190267
HER Number	
Status	Non-designated heritage asset
Easting	301621
Northing	308521
Community	Llanerfyl
Local Authority	
Description	Farm complex likely to contain traditional farm buildings identified on OS 2nd edition 25 inch to 1 milemapping by CPAT Farms and Farmsteads (Montgomeryshire), 2019. McCullough, A E and Martin, C H R 2017 Polygonisation of Traditional Farm Buildings in Montgomeryshire: interimreport CPAT Report 1575 McCullough, A E and Martin, C H R 2019 Polygonisation of Traditional Farm Buildings in Montgomeryshire: finalreport CPAT Report 1575-1

Site Number	416
Site Name	Pant-y-gelynen farm, farm building

Type of Site	POST MEDIEVAL, FARM BUILDING
SAM/PRN	185027
HER Number	
Status	Non-designated heritage asset
Easting	301632
Northing	308508
Community	Llanerfyl
Local Authority	
Description	<p>Potential farm building, or building encompassing traditional farm buildings identified on OS 2nd edition 25 inch to 1 mile mapping by CPAT Farms and Farmsteads (Montgomeryshire), 2019.</p> <p>McCullough, A E and Martin, C H R 2017 Polygonisation of Traditional Farm Buildings in Montgomeryshire: interimreport CPAT Report 1575</p> <p>McCullough, A E and Martin, C H R 2019 Polygonisation of Traditional Farm Buildings in Montgomeryshire: finalreport CPAT Report 1575-1</p>

Site Number	417
Site Name	Pant-y-powsi farm
Type of Site	POST MEDIEVAL, FARM
SAM/PRN	190703
HER Number	
Status	Non-designated heritage asset
Easting	294813
Northing	302368
Community	Llanbrynmair
Local Authority	
Description	<p>Farm complex likely to contain traditional farm buildings identified on OS 2nd edition 25 inch to 1 mile mapping by CPAT Farms and Farmsteads (Montgomeryshire), 2019.</p> <p>McCullough, A E and Martin, C H R 2017 Polygonisation of Traditional Farm Buildings in Montgomeryshire: interimreport CPAT Report 1575</p> <p>McCullough, A E and Martin, C H R 2019 Polygonisation of Traditional Farm Buildings in Montgomeryshire: finalreport CPAT Report 1575-1</p>

Site Number	418
Site Name	Pant-y-powsi, house
Type of Site	POST MEDIEVAL, LONG HUT
SAM/PRN	93531

HER Number	CPAT335401
Status	Non-designated heritage asset
Easting	294810
Northing	302360
Community	Llanbrynmair
Local Authority	
Description	<p>Remains of stone buildings within enclosure just above the stream. Possible hafod. (CPAT 1989). Building itself would appear to be 7.5m x 5.5m externally and 4m x 2.3m internally. Description: house rebuilt and occupied, exact date of reconstruction unknown, perhaps late 1980s. No longer deserted. Name from Dolau, Llanerfyl</p> <p>Clwyd Powys Archaeological Trust 2000 Site visit record - PRN93531 Clwyd Powys Archaeological Trust 2000 CPAT Project Archive - 658</p>

Site Number	419
Site Name	Pant-yr-hendre farm
Type of Site	POST MEDIEVAL, FARM
SAM/PRN	190411
HER Number	
Status	Non-designated heritage asset
Easting	301313
Northing	307557
Community	Llanerfyl
Local Authority	
Description	<p>Farm complex likely to contain traditional farm buildings identified on OS 2nd edition 25 inch to 1 mile mapping by CPAT Farms and Farmsteads (Montgomeryshire), 2019.</p> <p>McCullough, A E and Martin, C H R 2017 Polygonisation of Traditional Farm Buildings in Montgomeryshire: interim report CPAT Report 1575 McCullough, A E and Martin, C H R 2019 Polygonisation of Traditional Farm Buildings in Montgomeryshire: final report CPAT Report 1575-1</p>

Site Number	420
Site Name	Pant-yr-hendre farm, farm building
Type of Site	POST MEDIEVAL, FARM BUILDING
SAM/PRN	185449
HER Number	
Status	Non-designated heritage asset
Easting	301288

Northing	307562
Community	Llanerfyl
Local Authority	
Description	<p>Potential farm building, or building encompassing traditional farm buildings identified on OS 2nd edition 25 inch to 1 mile mapping by CPAT Farms and Farmsteads (Montgomeryshire), 2019.</p> <p>McCullough, A E and Martin, C H R 2017 Polygonisation of Traditional Farm Buildings in Montgomeryshire: interim report CPAT Report 1575</p> <p>McCullough, A E and Martin, C H R 2019 Polygonisation of Traditional Farm Buildings in Montgomeryshire: final report CPAT Report 1575-1</p>

Site Number	421
Site Name	Pen y Cringoed House Site
Type of Site	POST MEDIEVAL, HOUSE
SAM/PRN	523545; 8512
HER Number	CPAT306668
Status	Non-designated heritage asset
Easting	299950
Northing	305100
Community	Llanerfyl
Local Authority	
Description	<p>HOUSE</p> <p>SITE. COMPRISING TWO ADJOINING RECTANGULAR MOUNDS SURROUNDED BY DITCH (CPAT site visit, 1978). NORTHERN MOUND 6M BY 3M. SOUTHERN MOUND 5M BY 3M. DITCH POSS RESULT OF ROBBING TO BUILD ADJACENT BOUNDARY WALL.</p> <p>Clwyd Powys Archaeological Trust 1978 Site visit record - PRN8512</p> <p>Clwyd Powys Archaeological Trust 2001 CPAT Project Archive - 658</p>

Site Number	422
Site Name	Pen y Ffridd Newydd House Site
Type of Site	POST MEDIEVAL, HOUSE
SAM/PRN	8522
HER Number	CPAT306678
Status	Non-designated heritage asset
Easting	297800
Northing	305500
Community	Llanerfyl
Local Authority	

Description HOUSE SITE (SEEN ONLY FROM DISTANCE BY CPAT site visit, 1978) FROM WHICHSTONE APPEARS TO HAVE BEEN ROBBED.

Clwyd Powys Archaeological Trust 1978 Site visit record - PRN8522

Site Number 423
Site Name Pen y Fron House Site
Type of Site POST MEDIEVAL, HOUSE
SAM/PRN 523546; 8544
HER Number CPAT306700
Status Non-designated heritage asset
Easting 302850
Northing 307320
Community Llanerfyl
Local Authority

Description House site. No further details.
Named Aber-castell on 1st edition (1891) OS map.

Phipps, R J 2003 Tir Gofal Management Plan: Heritage Management Information (HE1).
Hendre - E/08/3770 CPATHE1
Clwyd Powys Archaeological Trust 1978 Site visit record - PRN8544

Site Number 424
Site Name Pen y Mynydd House Site
Type of Site POST MEDIEVAL, HOUSE
SAM/PRN 8543
HER Number CPAT306699
Status Non-designated heritage asset
Easting 303140
Northing 307600
Community Llanerfyl
Local Authority

Description HOUSE SITE. NO FURTHER DETAILS

Clwyd Powys Archaeological Trust 1978 Site visit record - PRN8543

Site Number 425
Site Name Pen y Parc House Site
Type of Site POST MEDIEVAL, HOUSE
SAM/PRN 8542

HER Number	CPAT306698
Status	Non-designated heritage asset
Easting	302980
Northing	307670
Community	Llanerfyl
Local Authority	
Description	HOUSE SITE. DESERTED BY 1910 (RCAHM, 1911). Royal Commission on the Ancient and Historical Monuments of Wales and Monmouthshire 1911 Inventory of the Ancient and Historical Monuments of the County of Montgomery Clwyd Powys Archaeological Trust 1978 Site visit record - PRN8542

Site Number	426
Site Name	Pen-y-cringoed farm
Type of Site	POST MEDIEVAL, FARM.
SAM/PRN	190471
HER Number	
Status	Non-designated heritage asset
Easting	299683
Northing	305878
Community	Llanerfyl
Local Authority	
Description	Farm complex likely to contain traditional farm buildings identified on OS 2nd edition 25 inch to 1 milemapping by CPAT Farms and Farmsteads (Montgomeryshire), 2019. McCullough, A E and Martin, C H R 2017 Polygonisation of Traditional Farm Buildings in Montgomeryshire: interimreport CPAT Report 1575 McCullough, A E and Martin, C H R 2019 Polygonisation of Traditional Farm Buildings in Montgomeryshire: finalreport CPAT Report 1575-1

Site Number	427
Site Name	Pen-y-cringoed farm, farm building
Type of Site	POST MEDIEVAL, FARM BUILDING
SAM/PRN	185602
HER Number	
Status	Non-designated heritage asset
Easting	299706
Northing	305896
Community	Llanerfyl

Local Authority

Description Potential farm building, or building encompassing traditional farm buildings identified on OS 2nd edition 25 inch to 1 mile mapping by CPAT Farms and Farmsteads (Montgomeryshire), 2019.

McCullough, A E and Martin, C H R 2017 Polygonisation of Traditional Farm Buildings in Montgomeryshire: interim report CPAT Report 1575
McCullough, A E and Martin, C H R 2019 Polygonisation of Traditional Farm Buildings in Montgomeryshire: final report CPAT Report 1575-1

Site Number 428

Site Name Pen-y-ffridd, farmstead

Type of Site MEDIEVAL, FARMSTEAD

SAM/PRN 48255

HER Number CPAT334468

Status Non-designated heritage asset

Easting 295069

Northing 303338

Community Llanbrynmair

Local Authority

Description A farmstead named as Pen-y-ffridd shown on the OS 6" 1891 map but missing on the OS 6" 1963 map. A destroyed farmstead but there are the remains of some banks, 20m long 3m wide and 1.5m high. These banks could be grass covered walls. There is also a totally flat area next to the track which may be a building platform. (CPAT Tir Gofal assessment, 2003)

Maxfield, C E 2003 Dolau, Llanerfyl - E/08/3328: Tir Gofal Historic Environment Report - HE2 CPAT HE2 570
Maxfield, C E 2003 Tir Gofal Management Plan: Heritage Management Information (HE1). Dolau - E/08/3328 CPATHE1

Site Number 429

Site Name Pen-y-ffridd, quarry

Type of Site POST MEDIEVAL, QUARRY

SAM/PRN 48256

HER Number CPAT334469

Status Non-designated heritage asset

Easting 294787

Northing 303264

Community Llanbrynmair

Local Authority

Description A quarry shown on the OS 6" 1891 and 1963 maps

Maxfield, C E 2003 Dolau, Llanerfyl - E/08/3328: Tir Gofal Historic Environment Report - HE2 CPAT HE2 570
Maxfield, C E 2003 Tir Gofal Management Plan: Heritage Management Information (HE1).
Dolau - E/08/3328 CPATHE1

Site Number 430
Site Name Pen-y-ffridd-batin, bank
Type of Site POST MEDIEVAL, BANK (EARTHWORK)
SAM/PRN 534717; 168805
HER Number CPAT164398
Status Non-designated heritage asset
Easting 298587
Northing 308374
Community Banwy

Local Authority

Description Low Post-medieval earthwork bank which runs northeast from the common edge. In fair condition in 2014.

A low, earthwork bank, up to 1.5 metres wide at base, which runs in a straight line for approximately 85 metres north-eastwards from the common edge. Its southwestern end is indistinct due to erosion caused by vehicles and walkers entering the common via a gateway. The bank runs parallel to a footpath which has been in use since the 19th century and now forms part of Glyndwr's Way (Trysor, 2014).

Site Number 431
Site Name Pen-y-ffridd-batin, cottage
Type of Site POST MEDIEVAL, COTTAGE
SAM/PRN 534721- 168793
HER Number CPAT164398
Status Non-designated heritage asset
Easting 298533
Northing 308299
Community Llanerfyl

Local Authority

Description Dwelling labelled as 'Pen-y-ffridd-batin' on the 1st edition Ordnance Survey mapping of the area. Post-medieval in date and appears to have fallen out of use by the start of the 20th century. In poor condition in 2014.

The Original Surveyors Drawings, Llanerfyl sheet of 1832 shows the cottage of Pen y Ffridd here. On the 1st edition 1:2500 Ordnance Survey map of 1887 it is called Pen y Ffridd Batin but by the 1901 map it was no longer named and appears to have been abandoned. On the 1841 census a 40 year old agricultural labourer, David Jones, and his wife

Margaret (40) lived at Penffriddbietin with their four children, Mary (15), Margaret (10), Anne (6) and Gwen (4). The cottage was not listed in the 1851, 1861 and 1871 censuses but in 1881 Hugh Williams (40), a farmers labourer and his wife Jane (47) and their three children David (11), Hugh (9) and Jane (6) lived there. There seems to have been some confusion over their ages as in 1891 Hugh was 60 and Jane was 55. They lived with Mary (8) a granddaughter, and Mary Jones, a step daughter (33) who worked as a knitter making stockings and hosiery. The cottage was aligned west southwest to east northeast, 9 metres by 5 to 6 metres. The east northeast end still survives up to 0.5 metres high, the rest is recently disturbed drystone rubble. The site is just outside the unenclosed land, and is outside the study area, but included to explain nearby enclosures PRNs 168794 and 168804 (Trysor, 2014).

Hall, J. & Sambrook, P. 2014 Uplands Initiative. Montgomeryshire Residual Moorland, Archaeological Field Survey. Part III
Trysor 2014/372 (Part 3)

Site Number	432
Site Name	Pen-y-ffridd-batin, enclosure I
Type of Site	POST MEDIEVAL, ENCLOSURE
SAM/PRN	534716; 168804
HER Number	CPAT164398
Status	Non-designated heritage asset
Easting	298588
Northing	308355
Community	Banwy
Local Authority	
Description	<p>Enclosure defined by an earthwork bank to the northeast of Pen-y-ffridd-batin. In fair condition in 2014.</p> <p>An earthwork bank, 1.5 metres wide, with a rounded profile, defines a field enclosure at the edge of the common. The enclosure measures approximately 65 metres long, west-northwest to east-southeast, by 50 metres wide. It is one of at least two adjacent enclosures close to the site of the former Pen y Ffridd Batin settlement site, PRN168793, on the common boundary and may have been associated with it. Later ploughing seems to have cut across the enclosure boundaries. The enclosure do not appear on historic mapping (Trysor, 2014).</p> <p>Hall, J. & Sambrook, P. 2014 Uplands Initiative. Montgomeryshire Residual Moorland, Archaeological Field Survey. Part III Trysor 2014/372 (Part 3)</p>

Site Number	433
Site Name	Pen-y-ffridd-batin, enclosure II
Type of Site	POST MEDIEVAL, ENCLOSURE
SAM/PRN	534701; 168794
HER Number	CPAT164398
Status	Non-designated heritage asset
Easting	298593

Northing	308332
Community	Banwy
Local Authority	
Description	<p>Earth and stone bank running northeast from the Pen-y-ffridd-batin farmstead. In fair condition in 2014.</p> <p>An earth and stone bank, 1.5 metres wide, with a rounded profile up to 0.6m high defines a small enclosure at the edge of the common. The bank has a shallow gully around its outside edge. The enclosure measures approximately 33 metres long, west-northwest to east-southeast, by 28 metres wide and the bank defines three sides, with the southeastern or downslope side apparently left open. It is one of at least two adjacent enclosures close to the site of the former Pen y Ffridd Batin settlement site, PRN 168793, on the common boundary and may have been associated with it. Later ploughing seems to have cut across the enclosure boundaries. The enclosure do not appear on historic mapping (Trysor, 2014).</p> <p>Hall, J. & Sambrook, P. 2014 Uplands Initiative. Montgomeryshire Residual Moorland, Archaeological Field Survey. Part III Trysor 2014/372 (Part 3)</p>

Site Number	434
Site Name	Pen-y-ffridd-batin, ridge and furrow
Type of Site	POST MEDIEVAL, RIDGE AND FURROW
SAM/PRN	534700; 168792
HER Number	CPAT164398
Status	Non-designated heritage asset
Easting	298584
Northing	308330
Community	Banwy
Local Authority	
Description	<p>Area of Post-medieval lazy beds, in poor condition in 2014. They lie within the enclosure 168794 and are probably associated with Pen-y-ffridd-batin cottage.</p> <p>An area of lazy bed cultivation within the earthwork enclosure PRN 168794. There are up to 4 identifiable lazy beds, running along a northwest to southeast axis, each about 2 metres wide, with intervening metre-wide furrows. They may be connected with the cottage just to the west, PRN 168793 (Trysor, 2014).</p> <p>Hall, J. & Sambrook, P. 2014 Uplands Initiative. Montgomeryshire Residual Moorland, Archaeological Field Survey. Part III Trysor 2014/372 (Part 3)</p>

Site Number	435
Site Name	Pen-y-waen farm
Type of Site	POST MEDIEVAL, FARM.
SAM/PRN	190473

HER Number	
Status	Non-designated heritage asset
Easting	302232
Northing	304996
Community	Llanfair Caereinion
Local Authority	
Description	<p>Farm complex likely to contain traditional farm buildings identified on OS 2nd edition 25 inch to 1 mile mapping by CPAT Farms and Farmsteads (Montgomeryshire), 2019.</p> <p>McCullough, A E and Martin, C H R 2017 Polygonisation of Traditional Farm Buildings in Montgomeryshire: interimreport CPAT Report 1575 McCullough, A E and Martin, C H R 2019 Polygonisation of Traditional Farm Buildings in Montgomeryshire: finalreport CPAT Report 1575-1</p>

Site Number	436
Site Name	Pen-y-waen farm, farm building
Type of Site	POST MEDIEVAL, FARM BUILDING
SAM/PRN	185605
HER Number	
Status	Non-designated heritage asset
Easting	302221
Northing	304996
Community	Llanfair Caereinion
Local Authority	
Description	<p>Potential farm building, or building encompassing traditional farm buildings identified on OS 2nd edition 25 inch to 1 mile mapping by CPAT Farms and Farmsteads (Montgomeryshire), 2019.</p> <p>McCullough, A E and Martin, C H R 2017 Polygonisation of Traditional Farm Buildings in Montgomeryshire: interimreport CPAT Report 1575 McCullough, A E and Martin, C H R 2019 Polygonisation of Traditional Farm Buildings in Montgomeryshire: finalreport CPAT Report 1575-1</p>

Site Number	437
Site Name	Pentre - lludw cow shed
Type of Site	POST MEDIEVAL, COW HOUSE
SAM/PRN	65605
HER Number	CPAT334489

Status	Non-designated heritage asset
Easting	294055
Northing	303477
Community	Llanbrynmair
Local Authority	
Description	<p>A two-storey gabled rubble-stone cow shed, near destroyed, which forms part of a small farmstead. The surviving southern section of the cow shed has three doorways at ground floor level, forming the east facing elevation; two of these doors to the south giving access to the interior of the building, the third to the north would have given access to the missing northern end. Two vertical ventilation slits can be seen to the south and north of the central doorway. A first floor has a single opening to the north. The south facing gable end has a small square window with two vertical ventilation slits to either side at ground floor level with a larger opening at first floor level. The west facing elevation has six vertical ventilation slits with no other openings. The north facing gable is now formed by a corrugated iron and part breeze block wall. Evidence of the missing section of the building can be seen as a low wall some 0.2m height. Two tie-beam trusses with inclined raking struts support a modern single purlin corrugated iron roof. A timber box frame attached to each tie-beam forms internal divisions. (CPAT Tir Gofal assessment, 2003)</p> <p>Maxfield, C E 2003 Dolau, Llanerfyl - E/08/3328: Tir Gofal Historic Environment Report - HE2 CPAT HE2 570 Maxfield, C E 2003 Tir Gofal Management Plan: Heritage Management Information (HE1). Dolau - E/08/3328 CPATHE1</p>

Site Number	438
Site Name	Pentre Lludw House Site
Type of Site	POST MEDIEVAL, HOUSE
SAM/PRN	8787
HER Number	CPAT306947, CPAT333352
Status	Non-designated heritage asset
Easting	294063
Northing	303488
Community	Llanbrynmair
Local Authority	
Description	<p>Derelict house site with associated buildings in occasional use (CPAT site visit, 1978). Shown and named as Pentre Lludw on the OS 6" 1891 and 1963 maps.</p> <p>A small farmstead consisting of a two-storey gabled rubble-stone cow shed and a small gabled rubble-stone ruinous house. The farmstead has a dry stone wall enclosure wall forming two small yards to the south-west and south-east of the buildings. There is a small spinney composed mainly of coniferous trees to the south of the house.</p> <p>The south facing elevation of the house has a central doorway with a large square window to its west and evidence of a similar window to the east. Some ceiling laths remain attached to the underside of the lintels above the door and west window. The east facing gable and north facing elevation survive to a height of some 1m with no evidence of any external openings. The west facing gable would have formed part of the east facing elevation of the cow shed. However, this section of the</p>

cowshed is missing. No roofsurvives although there is evidence to suggest that it had a slate covering. (CPAT Tir Gofal assessment, 2003)

Maxfield, C E 2003 Dolau, Llanerfyl - E/08/3328: Tir Gofal Historic Environment Report - HE2 CPAT HE2 570

Maxfield, C E 2003 Tir Gofal Management Plan: Heritage Management Information (HE1). Dolau - E/08/3328 CPATHE1

Clwyd Powys Archaeological Trust 1978 Site visit record - PRN8787

Site Number	439
Site Name	Pentre Llundw Uchaf Building
Type of Site	POST MEDIEVAL, BARN
SAM/PRN	8768
HER Number	CPAT306928
Status	Non-designated heritage asset
Easting	293920
Northing	303520
Community	Llanbrynmair
Local Authority	
Description	SITE OF STONE BUILDING SOME 20M BY 5M. POSSIBLY FARM BUILDING OF PENTRELLUDW THOUGH COULD EQUALLY WELL BE A HOUSE SITE. Clwyd Powys Archaeological Trust 1978 Site visit record - PRN8768

Site Number	440
Site Name	Pentre-lludw, bank
Type of Site	POST MEDIEVAL, BANK
SAM/PRN	534667; 168777
HER Number	CPAT164398
Status	Non-designated heritage asset
Easting	294281
Northing	303603
Community	
Local Authority	
Description	Earthwork bank of Post-Medieval date, in fair condition in 2014. A bank on the low-lying rough pasture east of Pentre Llundw, seems to create a small enclosure 9metres north to south by 5 metres. The bank itself is 1 metre wide by up to 0.3 metres high (Trysor, 2014). Hall, J. & Sambrook, P. 2014 Uplands Initiative. Montgomeryshire Residual Moorland, Archaeological Field Survey.Part III Trysor 2014/372 (Part 3)

Site Number	441
Site Name	Pentre-lludw, peat cutting
Type of Site	POST MEDIEVAL, PEAT CUTTING
SAM/PRN	534666; 168776
HER Number	CPAT164398
Status	Non-designated heritage asset
Easting	294363
Northing	303541
Community	Llanbrynmair
Local Authority	
Description	<p>Area of Post-medieval peat or turf cutting to the northeast of Pentre-lludw farmstead. In poor condition in 2014.</p> <p>This area seems to have been cut for turf and peat, removing up to 0.4 metres deep, with baulks in between left uncut (Trysor, 2014).</p> <p>Hall, J. & Sambrook, P. 2014 Uplands Initiative. Montgomeryshire Residual Moorland, Archaeological Field Survey. Part III Trysor 2014/372 (Part 3)</p>

Site Number	442
Site Name	Pistyll Du platform house
Type of Site	POST MEDIEVAL, HOUSE PLATFORM
SAM/PRN	6645
HER Number	CPAT305608, CPAT316362, CPAT335366, CPAT337004
Status	Non-designated heritage asset
Easting	299040
Northing	304020
Community	Llanerfyl
Local Authority	
Description	<p>Platform cut back into slope (Silvester, R J 1990).</p> <p>Silvester, R J 1990 The Carno/Dwyrhiw Survey 1990: interim report CPAT report 6 Clwyd Powys Archaeological Trust 1989 Site visit record - PRN6645 Clwyd Powys Archaeological Trust 1991 Site visit record - PRN6645 Clwyd Powys Archaeological Trust 2001 Site visit record - PRN6645 Clwyd Powys Archaeological Trust 2001 CPAT Project Archive - 658 Silvester, B 1998 Deserted Medieval and Later Rural Settlements in Eastern Conwy, Denbighshire and Montgomeryshire CPAT report 251 Silvester, R J 2001 Deserted Medieval and Later Rural Settlements in Powys and Clwyd: The Final Report CPAT report 425</p>

Site Number	443
Site Name	Prys Gwyn Gyll House Site
Type of Site	POST MEDIEVAL, HOUSE.
SAM/PRN	8791
HER Number	CPAT306951
Status	Non-designated heritage asset
Easting	294410
Northing	304260
Community	Llanbrynmair
Local Authority	
Description	<p>HOUSE</p> <p>SITE SURVIVING AS BADLY TUMBLED STONE WALLS WITH BRICK PATCHING.ASSOCIATED FARM BUILDINGS STILL IN USE. BRICKS MARKED BUTTINGTON AND WYNSTAY.FOUND ON SITE. NO FURTHER DETAIL.</p> <p>Clwyd Powys Archaeological Trust 1978 Site visit record - PRN8791 McCullough, A E and Martin, C H R 2017 Polygonisation of Traditional Farm Buildings in Montgomeryshire: interimreport CPAT Report 1575 McCullough, A E and Martin, C H R 2019 Polygonisation of Traditional Farm Buildings in Montgomeryshire: finalreport CPAT Report 1575-1</p>

Site Number	444
Site Name	Prys-gwyn-gyll farm, farm building
Type of Site	POST MEDIEVAL, FARM BUILDING
SAM/PRN	185989
HER Number	
Status	Non-designated heritage asset
Easting	294407
Northing	304271
Community	Llanbrynmair
Local Authority	
Description	<p>Potential</p> <p>farm building, or building encompassing traditional farm buildings identified on OS 2ndedition 25 inch to 1 mile mapping by CPAT Farms and Farmsteads (Montgomeryshire), 2019.</p> <p>McCullough, A E and Martin, C H R 2017 Polygonisation of Traditional Farm Buildings in Montgomeryshire: interimreport CPAT Report 1575 McCullough, A E and Martin, C H R 2019 Polygonisation of Traditional Farm Buildings in Montgomeryshire: finalreport CPAT Report 1575-1</p>

Site Number	445
Site Name	Rhos-cwm-orog farm
Type of Site	POST MEDIEVAL, FARM.
SAM/PRN	190417
HER Number	
Status	Non-designated heritage asset
Easting	300417
Northing	306117
Community	Llanerfyl
Local Authority	
Description	<p>Farm complex likely to contain traditional farm buildings identified on OS 2nd edition 25 inch to 1 mile mapping by CPAT Farms and Farmsteads (Montgomeryshire), 2019.</p> <p>McCullough, A E and Martin, C H R 2017 Polygonisation of Traditional Farm Buildings in Montgomeryshire: interimreport CPAT Report 1575 McCullough, A E and Martin, C H R 2019 Polygonisation of Traditional Farm Buildings in Montgomeryshire: finalreport CPAT Report 1575-1</p>

Site Number	446
Site Name	Rhos-cwm-orog farm, farm building
Type of Site	POST MEDIEVAL, FARM BUILDING
SAM/PRN	185462
HER Number	
Status	Non-designated heritage asset
Easting	300422
Northing	306134
Community	Llanerfyl
Local Authority	
Description	<p>Potential farm building, or building encompassing traditional farm buildings identified on OS 2nd edition 25 inch to 1 mile mapping by CPAT Farms and Farmsteads (Montgomeryshire), 2019</p> <p>McCullough, A E and Martin, C H R 2017 Polygonisation of Traditional Farm Buildings in Montgomeryshire: interimreport CPAT Report 1575 McCullough, A E and Martin, C H R 2019 Polygonisation of Traditional Farm Buildings in Montgomeryshire: finalreport CPAT Report 1575-1</p>

Site Number	447
-------------	-----

Site Name	Rhyd Ddu House Site
Type of Site	POST MEDIEVAL, HOUSE
SAM/PRN	8528
HER Number	CPAT306684
Status	Non-designated heritage asset
Easting	296280
Northing	303820
Community	Llanerfyl
Local Authority	
Description	HOUSE SITE WITH OUTBUILDING TO W. BUILT OF DRY STONE. LATER ADDITION TO SOUTHERN END. House site in forestry and access reportedly difficult. Site only abandoned in early-mid 20th century. (Info from farmer at Dolau, Llanerfyl) Clwyd Powys Archaeological Trust 1978 Site visit record - PRN8528 Clwyd Powys Archaeological Trust 2000 CPAT Project Archive - 658

Site Number	448
Site Name	Rhyd-ddu, sheepfold
Type of Site	POST MEDIEVAL, SHEEP FOLD
SAM/PRN	53579
HER Number	
Status	Non-designated heritage asset
Easting	296395
Northing	303748
Community	
Local Authority	
Description	POST MEDIEVAL, SHEEP FOLD

Site Number	449
Site Name	Sychnant House Site
Type of Site	POST MEDIEVAL, HOUSE
SAM/PRN	8525
HER Number	CPAT306681
Status	Non-designated heritage asset
Easting	295670
Northing	304520
Community	Llanerfyl
Local Authority	
Description	HOUSE SITE. NO FURTHER DETAILS

Clwyd Powys Archaeological Trust 1978 Site visit record - PRN8525
Clwyd Powys Archaeological Trust 2001 CPAT Project Archive - 658

Site Number	450
Site Name	Sychnant, structure
Type of Site	POST MEDIEVAL, STRUCTURE.
SAM/PRN	53578
HER Number	
Status	Non-designated heritage asset
Easting	295918
Northing	304155
Community	
Local Authority	
Description	POST MEDIEVAL, STRUCTURE.

Site Number	451
Site Name	Sychtyn farm
Type of Site	POST MEDIEVAL, FARM
SAM/PRN	190419
HER Number	
Status	Non-designated heritage asset
Easting	299888
Northing	307437
Community	Llanerfyl
Local Authority	
Description	<p>Farm complex likely to contain traditional farm buildings identified on OS 2nd edition 25 inch to 1 milemapping by CPAT Farms and Farmsteads (Montgomeryshire), 2019.</p> <p>McCullough, A E and Martin, C H R 2017 Polygonisation of Traditional Farm Buildings in Montgomeryshire: interimreport CPAT Report 1575</p> <p>McCullough, A E and Martin, C H R 2019 Polygonisation of Traditional Farm Buildings in Montgomeryshire: finalreport CPAT Report 1575-1</p>

Site Number	452
Site Name	Sychtyn farm, farm building
Type of Site	POST MEDIEVAL, FARM BUILDING
SAM/PRN	185471

HER Number	
Status	Non-designated heritage asset
Easting	299876
Northing	307442
Community	Llanerfyl
Local Authority	
Description	<p>Potential farm building, or building encompassing traditional farm buildings identified on OS 2nd edition 25 inch to 1 mile mapping by CPAT Farms and Farmsteads (Montgomeryshire), 2019.</p> <p>McCullough, A E and Martin, C H R 2017 Polygonisation of Traditional Farm Buildings in Montgomeryshire: interim report CPAT Report 1575</p> <p>McCullough, A E and Martin, C H R 2019 Polygonisation of Traditional Farm Buildings in Montgomeryshire: final report CPAT Report 1575-1</p>

Site Number	453
Site Name	Tre Gwynt House Site
Type of Site	POST MEDIEVAL, HOUSE.
SAM/PRN	523547; 8597
HER Number	CPAT306753, CPAT123167
Status	Non-designated heritage asset
Easting	303100
Northing	306200
Community	Llanfair Caereinion
Local Authority	
Description	<p>HOUSE</p> <p>SITE. STONE BUILT. PARTIALLY RESTORED AS BOTHY. NO FURTHER DETAIL. Tre Gwynt Farm and attached ancillary building, probably previously used as a barn. Original farmhouse measured 7m x 11m with an outer building added to the W end at a later point in time. The outhouse has a corrugated asbestos roof and currently contains rusted farm machinery. Currently, only half of the farmhouse is intact and still in use. The stone that makes up the structure has been rebonded and a new roof added at the W end. A new brick frontage has also been built with a large wooden window and a wooden entrance. The E end of the house is in dis-repair and damaged, although parts of the original wall still exist to a maximum height of 0.50m but are partially grassed over. To the S of the house is an ancillary building that connects to the outhouse. It appears to have been recently (c.20th) given a new facade in the form of breeze blocks and a corrugated asbestos roof and is used for stock handling.</p> <p>Dimensions: Whole buildings = 7m x 20m</p> <p>Clwyd Powys Archaeological Trust 1978 Site visit record - PRN8597 Clwyd-Powys Archaeological Trust (EF) 2008 CPAT Site Visit Record Form - PRN8597 Hankinson, R 2009 Bryn y Fawng Uplands CPAT report 975</p>

Site Number	454
Site Name	Tre-Gwynt, building
Type of Site	MEDIEVAL, BUILDING
SAM/PRN	523614; 1000066
HER Number	CPAT123167
Status	Non-designated heritage asset
Easting	302868
Northing	306486
Community	Llanfair Caereinion
Local Authority	
Description	<p>Possible site of building 10m W of long hut/enclosure NPRN 523701. Only highlighted by 2 scoops in the S-facing slope with a reasonable quantity of stone - some of which appears possibly structural. Dimensions:c.10m E/W x 5m. RH 2008</p> <p>Hankinson, R 2009 Bryn y Fawnog Uplands CPAT report 975 Clwyd-Powys Archaeological Trust (RH) 2008 CPAT Site Visit Record Form - PRN84721</p>

Site Number	455
Site Name	Tre-Gwynt, long hut
Type of Site	MEDIEVAL, LONG HUT
SAM/PRN	523701; 1000070
HER Number	CPAT123167
Status	Non-designated heritage asset
Easting	302877
Northing	306491
Community	Llanfair Caereinion
Local Authority	
Description	<p>A rectangular shaped earthwork measuring 12m x 6.5m. A possible medieval long hut (although abit wide) or an enclosure. All that remains are linear earthen banks that measure 1.5m in width and 0.4m in height. no protruding stones or stones felt underfoot. Lies on top of a hill on a slight slope. At 20m to the N lies a fairly large post-med quarry. Associated with PRN 84721 that lies roughly 6m to the W. Excellent views of surrounding country-side. Dimensions: 12m x 6.5m x 0.50m EF 2008</p> <p>Hankinson, R 2009 Bryn y Fawnog Uplands CPAT report 975 Clwyd-Powys Archaeological Trust (EF) 2008 CPAT Site Visit Record Form - PRN84717</p>

Site Number	456
Site Name	Tre-Gwynt, quarry II
Type of Site	POST MEDIEVAL, QUARRY
SAM/PRN	523616; 1000067
HER Number	CPAT123167
Status	Non-designated heritage asset
Easting	303004
Northing	306402
Community	Llanfair Caereinion
Local Authority	
Description	<p>Approximately rectangular quarry hollow in S facing slope of hillock. Measures 13m N/S x 6m x1m deep. Rock exposed on W side & undoubtedly used for the nearby wall. RH 2008</p> <p>Hankinson, R 2009 Bryn y Fawnog Uplands CPAT report 975 Clwyd-Powys Archaeological Trust (RH) 2008 CPAT Site Visit Record Form - PRN84723</p>

Site Number	457
Site Name	Troed y Ffordd quarry
Type of Site	POST MEDIEVAL, QUARRY.
SAM/PRN	65603
HER Number	CPAT334483
Status	Non-designated heritage asset
Easting	295389
Northing	303674
Community	Llanerfyl
Local Authority	
Description	<p>The stone from this quarry was probably used to build the track which runs along the ridge abovethe it. (CPAT Tir Gofal assessment, 2003)</p> <p>Maxfield, C E 2003 Dolau, Llanerfyl - E/08/3328: Tir Gofal Historic Environment Report - HE2 CPAT HE2 570 Maxfield, C E 2003 Tir Gofal Management Plan: Heritage Management Information (HE1). Dolau - E/08/3328 CPATHE1</p>

Site Number	458
Site Name	Troed yr Ffordd House Site
Type of Site	POST MEDIEVAL, HOUSE
SAM/PRN	8527
HER Number	CPAT306683, CPAT333351, CPAT335460

Status	Non-designated heritage asset
Easting	295370
Northing	303670
Community	Llanerfyl
Local Authority	
Description	<p>House</p> <p>site shown and named as Troed yr Ffordd on the OS 6" 1891 map but missing on the OS 6"1963 map.</p> <p>A near-destroyed rubble-stone two-roomed derelict building. None of the walls are more than 0.4m high. Evidence on the east of the building shows that the two rooms were built at different times as they are butting up to each other rather than being one continuous course of stone. The two separate parts would probably have been a house and a barn. No accompanying enclosure survives. The quarry next to the site could have been used to build the house. (CPAT Tir Gofal assessment, 2003).</p> <p>Description: ruinous rectangular building aligned ENE/WSW. WSW unit survives with entrance on its NNW side; slate slab also evident which may have been part of floor. It is apparent that there is a second unit to the ENE which is slightly upslope and probably the habitation, but this is now covered by spoil from an adjacent stone quarry and only its extreme WSW end is visible. Formerly crossed by the boundary between Llanerfyl and Llanbryn-mair parishes. Limited size of holding (8 acres) and its location suggests this may have been a Ty Unnosholding. Overall dimensions c.8m x 4.4m x 0.9m high max.</p> <p>Associations: the 8 acre field in which the site lies is the only land attached to the holding (information from owner).</p> <p>Location: sited on a moderate slope at base of steep NW facing slope.</p> <p>Maxfield, C E 2003 Dolau, Llanerfyl - E/08/3328: Tir Gofal Historic Environment Report - HE2 CPAT HE2 570</p> <p>Maxfield, C E 2003 Tir Gofal Management Plan: Heritage Management Information (HE1). Dolau - E/08/3328 CPATHE1</p> <p>Clwyd Powys Archaeological Trust 1978 Site visit record - PRN8527</p> <p>Clwyd Powys Archaeological Trust 2000 Deserted rural settlement form - PRN 8527</p> <p>Clwyd Powys Archaeological Trust 2000 CPAT Project Archive - 658</p> <p>Silvester, R J 2001 Deserted Medieval and Later Rural Settlements in Powys and Clwyd: The Final Report CPAT report 425</p>

Site Number	459
Site Name	Troed-y-ffordd, well
Type of Site	POST MEDIEVAL, WELL
SAM/PRN	48254
HER Number	CPAT334472
Status	Non-designated heritage asset
Easting	295396
Northing	303644
Community	Llanerfyl
Local Authority	
Description	<p>A well shown on the OS 6" 1891 and 1963 maps, associated with the house site at Troed-y-ffordd. No well structure was identified but the area is very wet. (CPAT Tir Gofal assessment, 2003)</p>

Maxfield, C E 2003 Dolau, Llanerfyl - E/08/3328: Tir Gofal Historic Environment Report - HE2
CPAT HE2 570
Maxfield, C E 2003 Tir Gofal Management Plan: Heritage Management Information (HE1).
Dolau - E/08/3328 CPATHE1

Site Number	460
Site Name	Trwyn-y-bryn farm, farmstead
Type of Site	POST MEDIEVAL, FARMSTEAD
SAM/PRN	48263
HER Number	CPAT334478
Status	Non-designated heritage asset
Easting	297509
Northing	306080
Community	Llanerfyl
Local Authority	
Description	<p>A farmstead shown and named as Trwyn-y-bryn on the OS 6" 1891 and 1963 maps which may include traditional farm buildings.</p> <p>A small farmstead consisting of an intact single-storey gabled rubble-stone cowshed and a small ruinous gabled rubble-stone building to the south, which might have been the house. The farmstead has a dry stone enclosure wall forming two small yards to the east and west with a track running right through the yard. There is a raised area which could have been a garden. The east facing elevation of the cow shed has a wide doorway at each end. The north facing gable survives to its full height with no evidence of openings. The west facing elevation has a central doorway and shows evidence of having continued to form the back wall of the ruined building. The south facing gable survives to its full height and has no evidence of openings. This gable would have formed the north gable of the ruined part. The east facing elevation of the ruined part has disappeared. The south facing gable survives to a height of 2m and has no evidence of openings. The west facing elevation survives to a height of 0.2m but no evidence of an opening remains. One tie-beam truss with inclined raking struts supports a single purlin roof with a modern asbestos covering. A hay rack attached beneath the truss forms an internal division. (CPAT Tir Gofal assessment, 2003).</p> <p>Maxfield, C E 2003 Dolau, Llanerfyl - E/08/3328: Tir Gofal Historic Environment Report - HE2 CPAT HE2 570 Maxfield, C E 2003 Tir Gofal Management Plan: Heritage Management Information (HE1). Dolau - E/08/3328 CPATHE1 McCullough, A E and Martin, C H R 2017 Polygonisation of Traditional Farm Buildings in Montgomeryshire: interim report CPAT Report 1575 McCullough, A E and Martin, C H R 2019 Polygonisation of Traditional Farm Buildings in Montgomeryshire: final report CPAT Report 1575-1</p>

Site Number	461
Site Name	Twmpath Melyn Barrow
Type of Site	BRONZE AGE, ROUND BARROW
SAM/PRN	3355

HER Number	CPAT303552, CPAT303553, CPAT316211, CPAT324730
Status	Non-designated heritage asset
Easting	297400
Northing	302200
Community	Carno
Local Authority	
Description	<p>TUMULUS (OS, 1835). NO SUCH FEATURE LOCATED (RCAHM, 1911; OS, 1977).</p> <p>Royal Commission on the Ancient and Historical Monuments of Wales and Monmouthshire 1911 Inventory of the Ancient and Historical Monuments of the County of Montgomery Silvester, R J 1990 The Carno/Dwyrhiw Survey 1990: interim report CPAT report 6 Gibson, A M 1998 Prehistoric Funerary & Ritual Sites: Upper Severn Valley CPAT report 277 Clwyd Powys Archaeological Trust 1998 Site visit record - PRN3355 Clwyd Powys Archaeological Trust 1978 Site visit record - PRN3355 Clwyd Powys Archaeological Trust 1989 Site visit record - PRN3355 Ordnance Survey 1835 OS map Ordnance Survey 1977 OS record card SH90SE 1 SH90SE 1 Clwyd-Powys Archaeological Trust 1974ff Powys Archaeological Record Archive</p>

Site Number	462
Site Name	Twmpath Melyn Stone; Postyn Triplwyf
Type of Site	POST MEDIEVAL, BOUNDARY STONE; BRONZE AGE, STANDING STONE
SAM/PRN	3356
HER Number	CPAT303554, CPAT332133
Status	Non-designated heritage asset
Easting	296100
Northing	302280
Community	Llanbrynmair
Local Authority	
Description	<p>STONE</p> <p>AT JUNCTION OF CARNO LLANBRYNMAIR AND LLANERFYL PARISHES (OS,1835). UNLOCATED BY OS, 1977 THOUGH BOULDER SEEN AT SH97200245 MAY BE STONE REFERED TO(SEE PAR 6276).</p> <p>The name of this site is "Postyn Triplwyf" - three-parish post. It is said that a post was erected after a dispute over which parish was responsible for burying a vagrant found dead close to the site. Until relatively recently it was possible to see where fence posts had been attached to the original "postyn", which had since rotted away. There is no stone at this site now, and no stone recorded at the site on the Tithe Maps, which do record a stone to the NNW of the site on the Llanefyl/Llanbrynmair boundary (the other side of Ffynnon Moel Gloria) and a stone referred to as "Carreg y Caes" to the east on the Llanerfyl/Carno Boundary (PRN6276). (Nick Fenwick, pers. comm., September 2014)</p> <p>Silvester, R J & Copleston, P J 2000 Llynllloed, Machynlleth - E/O8/0988: Tir Gofal Historic Environment Report -HE2 CPAT HE2 376 Copleston, P J 2000 Tir Gofal Management Plan: Heritage Management Information (HE1). Llynllloedd - E/O8/0988 CPAT HE1 Ordnance Survey 1835 OS map Ordnance Survey 1977 OS record card SH90SE 2 SH90SE 2</p>

Clwyd Powys Archaeological Trust 2002 CPAT Project Archive - 715
Clwyd-Powys Archaeological Trust 1974ff Powys Archaeological Record Archive

Site Number	463
Site Name	Twmpath-Melyn, cairn
Type of Site	BRONZE AGE, CAIRN
SAM/PRN	534660; 168772
HER Number	CPAT164398
Status	Non-designated heritage asset
Easting	296136
Northing	301772
Community	Carno
Local Authority	
Description	<p>Flat-topped cairn set on a south-facing terrace, grass and moss covered in 2014. Probably Bronze Age in date and in fair condition.</p> <p>On a terrace on a south-facing slope, lies this flat-topped, possibly slightly dished cairn. It measures 7 metres in diameter and 0.60 metres high. Some stone can be felt on its north side but it is obscured by grass, moss and gorse. There is a possible ditch, 1 metre wide, 0.20 metres deep, forming a hollow on its north and east sides (Trysor, 2014).</p> <p>Hall, J. & Sambrook, P. 2014 Uplands Initiative. Montgomeryshire Residual Moorland, Archaeological Field Survey. Part III Trysor 2014/372 (Part 3)</p>

Site Number	464
Site Name	Twmpath-Melyn, trackway
Type of Site	POST MEDIEVAL, TRACKWAY
SAM/PRN	534661; 168773
HER Number	CPAT164398
Status	Non-designated heritage asset
Easting	296376
Northing	301862
Community	Carno
Local Authority	
Description	<p>This post-medieval trackway runs in a SW-NE direction up the southern slope of Twmpath Melyn. In good condition in 2014 and parallel ruts suggest it has been used recently.</p> <p>This trackway is shown on the 1 inch to 1 mile Ordnance Survey map of 1836 and on later 19th century and early 20th century Ordnance Survey maps. It runs diagonally, southwest to northeast, up the south-facing slope of Twmpath Melyn. It is up to 3 metres wide, with parallel ruts suggesting</p>

it has been used until quite recently (Trysor, 2014).

Hall, J. & Sambrook, P. 2014 Uplands Initiative. Montgomeryshire Residual Moorland, Archaeological Field Survey. Part III
Trysor 2014/372 (Part 3)

Site Number	465
Site Name	Ty Helyg House Site
Type of Site	POST MEDIEVAL, HOUSE
SAM/PRN	8521
HER Number	CPAT306677, CPAT335573
Status	Non-designated heritage asset
Easting	296500
Northing	305720
Community	Llanerfyl
Local Authority	
Description	<p>HOUSE SITE. STONE BUILT BUT WITH ONLY A FEW COURSES REMAINING (CPAT site visit, 1978). NO FURTHER DETAIL.</p> <p>Description: two-unit rectangular building aligned NE/SW. Drystone built with much rubble in interior, resulting from clearance of surrounding field during land improvement. Internal and external wall facing. Central division is wide and probably therefore the location of a fireplace. Entrances to both units probably on SE side. NE unit probably dwelling, with entrance adjacent to fireplace. Overall dimensions 9.5m x 4.5m x 0.5m high max.</p> <p>Associations: 1989 OS 1:25,000 map suggests site was located within an enclosure (partly evident but improved) abutting that of PRN 8519; the relationship suggests that this was probably the earlier of the two enclosures. Location: Built into SW facing side of a dry stream gully running from SE to NW.</p> <p>Clwyd Powys Archaeological Trust 1978 Site visit record - PRN8521 Clwyd Powys Archaeological Trust 2000 Deserted rural settlement form - PRN 8521 Clwyd Powys Archaeological Trust 2000 CPAT Project Archive - 658 Silvester, R J 2001 Deserted Medieval and Later Rural Settlements in Powys and Clwyd: The Final Report CPAT report 425</p>

Site Number	466
Site Name	Ty Isaf cairns
Type of Site	POST MEDIEVAL, CLEARANCE CAIRN; PREHISTORIC, CLEARANCE CAIRN
SAM/PRN	4821
HER Number	CPAT318525
Status	Non-designated heritage asset
Easting	302950
Northing	307650
Community	Llanerfyl

Local Authority

Description LINEAR GROUP OF CAIRNS SOME 1.5 TO 4M IN DIA. PROB CLEARANCE FEATURES
Clwyd Powys Archaeological Trust 1978 Site visit record - PRN4821

Site Number 467
Site Name Ty Isaf House Site
Type of Site POST MEDIEVAL, HOUSE
SAM/PRN 8541
HER Number CPAT306697
Status Non-designated heritage asset
Easting 302450
Northing 308180
Community Llanerfyl

Local Authority

Description HOUSE SITE. NO FURTHER DETAIL.
Clwyd Powys Archaeological Trust 1978 Site visit record - PRN8541 PRN8451
ARTEFACTS

Site Number 468
Site Name Ty Mawr Ridge and Furrow
Type of Site MEDIEVAL, RIDGE AND FURROW
SAM/PRN 4833
HER Number CPAT318536
Status Non-designated heritage asset
Easting 301900
Northing 308600
Community Llanerfyl

Local Authority

Description TRACES
OF RIDGE AND FURROW. RUNNING SW-NE. DIVISIONS ABOUT 2M WIDE.ABUTTING LOW BANK
(RUNNING PARALLEL TO RIDGES).
Clwyd Powys Archaeological Trust 1978 Site visit record - PRN4833

Site Number 469
Site Name Ty Mawr sheepfold
Type of Site POST MEDIEVAL, SHEEP FOLD
SAM/PRN 66430

HER Number	
Status	Non-designated heritage asset
Easting	301967
Northing	308364
Community	Llanerfyl
Local Authority	
Description	Sheepfold marked on 1964 6 inch OS map. Phipps, R J 2003 Tir Gofal Management Plan: Heritage Management Information (HE1). Y Fferm - E/08/3782 CPATHE1

Site Number	470
Site Name	Ty Newydd cairn
Type of Site	BRONZE AGE, ROUND BARROW
SAM/PRN	6576
HER Number	CPAT305544, CPAT316298, CPAT324731
Status	Non-designated heritage asset
Easting	297060
Northing	301770
Community	Carno
Local Authority	
Description	Mound of loose stone, partially grass-covered, with considerable signs of disturbance. 11m x 12m c0.4m high. Mound of loose stone, partially grass-covered, with considerable signs of disturbance. 11m x 12m c0.4m high (Silvester, R J 1990). As above (CPAT 1998). Silvester, R J 1990 The Carno/Dwyrhiw Survey 1990: interim report CPAT report 6 Gibson, A M 1998 Prehistoric Funerary & Ritual Sites: Upper Severn Valley CPAT report 277 McCullough, A E 2004 Tir Gofal Management Plan: Heritage Management Information (HE1). Delfryn - E/08/4651CPAT HE1 Clwyd Powys Archaeological Trust 1998 Site visit record - PRN 6576 Clwyd Powys Archaeological Trust 1989 Site visit record - PRN6576 Clwyd Powys Archaeological Trust 1991 Site visit record - PRN6576

Site Number	471
Site Name	Ty Newydd House Site
Type of Site	POST MEDIEVAL, HOUSE
SAM/PRN	8529
HER Number	CPAT306685
Status	Non-designated heritage asset

Easting	300150
Northing	307960
Community	Llanerfyl
Local Authority	
Description	HOUSE SITE. NO FURTHER DETAIL. Clwyd Powys Archaeological Trust 1978 Site visit record - PRN8529

Site Number	472
Site Name	Ty Newydd platform
Type of Site	POST MEDIEVAL, PLATFORM
SAM/PRN	6575
HER Number	CPAT305543, CPAT316297, CPAT335365
Status	Non-designated heritage asset
Easting	297470
Northing	301510
Community	Carno
Local Authority	
Description	Remains of platform with high bank on two sides. Possible house site Remains of platform with high bank on two sides. Possible house or barn site (Silvester, R J 1990).Description: Terrace aligned NE/SW. Cut into field bank on NW with some stone revetting visible on the internal face.Sub-rectangular interior. Apron on SE. Owners are aware that the site was once an occupied dwelling, but believe that it was >70yrs ago. Overall dimensions 9.5m x 6.4m. Location: Moderate SE facing slope. Silvester, R J 1990 The Carno/Dwyrhiw Survey 1990: interim report CPAT report 6 McCullough, A E 2004 Tir Gofal Management Plan: Heritage Management Information (HE1). Delfryn - E/08/4651CPAT HE1 Clwyd Powys Archaeological Trust 1989 Site visit record - PRN6575 Clwyd Powys Archaeological Trust 1991 Site visit record - PRN6575 Clwyd Powys Archaeological Trust 2000 Site visit record - PRN6575 Clwyd Powys Archaeological Trust 2000 CPAT Project Archive - 658 Silvester, B 1998 Deserted Medieval and Later Rural Settlements in Eastern Conwy, Denbighshire and Montgomeryshire CPAT report 251

Site Number	473
Site Name	Ty'n y Gors House Site
Type of Site	POST MEDIEVAL, HOUSE
SAM/PRN	8790
HER Number	
Status	Non-designated heritage asset

Easting	294330
Northing	302820
Community	Llanbrynmair
Local Authority	
Description	HOUSE SITE. NO FURTHER DETAIL Clwyd Powys Archaeological Trust 1978 Site visit record - PRN8790

Site Number	474
Site Name	Ty'r uchaf ford
Type of Site	POST MEDIEVAL, FORD
SAM/PRN	65693
HER Number	CPAT334535
Status	Non-designated heritage asset
Easting	298846
Northing	304219
Community	Llanerfyl
Local Authority	
Description	A ford crossing the Nant Wytham about 50m upstream from Ty'r uchaf farmstead (prn8518). (CPATTir Gofal Assessment, 2003) Maxfield, C E 2003 Hafod, Llanerfyl - E/08/3586: Tir Gofal Historic Environment Report - HE2 CPAT HE2 595 Maxfield, C E 2003 Tir Gofal Management Plan: Heritage Management Information (HE1). Hafod - E/08/3586 CPATHE1

Site Number	475
Site Name	Ty'r Uchaf House Site
Type of Site	POST MEDIEVAL, HOUSE.
SAM/PRN	8515
HER Number	CPAT306671, CPAT333386
Status	Non-designated heritage asset
Easting	298798
Northing	304192
Community	Llanerfyl
Local Authority	
Description	HOUSE SITE (OS, 1963). NOT VISITED BY CPAT site visit, 1978. House/farm site shown on OS6" (1963). Name supplied by Mr Griffins from Llanerfyl. Shown on AP945004-47 (Royal Commission). A rubble-stone building orientated east-west with four areas aligned in a row, two rooms of a house to the east and two enclosures to the west. There is a third

enclosure to the south of the house. The western enclosure is a flat platform with a semi-circular rubble-stone wall to the north, west and south, 0.3m high. A track runs from north to south crossing the farmstead along the eastern side of the enclosure. The eastern enclosure slopes gently down from the western enclosure towards the house to the east. The enclosure bank to the north is 1m high and to the south and west it is 0.4m high. The house is ruined but the north-facing elevation still stands to 0.7m high and has an opening in the eastern corner. The east-facing elevation has almost collapsed but still stands to 0.5m high with no openings. The south-facing elevation is 1m high to the east and 0.4m to the west with an opening in the centre. The west-facing elevation stands to 0.7m high with no openings. The internal partition is orientated north-south and there is no evidence of an entrance from one room to the other but there is a blocked window to the north suggesting that these were not two rooms of a house but a house to the west and a barn to the east. The narrow rectangular rubble-stone enclosure to the south of the house has walls of up to 0.8m high and an entrance to the west. The Nant Wytham runs past Ty'r uchaf 3m to the east. There is a flood plain field to the east of the stream and a ford across the stream (prn65693) about 50m downstream of the house. There is a field enclosed by a low bank to the north and west and by the stream to the east south of the farmstead. (CPAT Tir Gofal Assessment, 2003).

Maxfield, C E 2003 Hafod, Llanerfyl - E/08/3586: Tir Gofal Historic Environment Report - HE2 CPAT HE2 595
 Maxfield, C E 2003 Tir Gofal Management Plan: Heritage Management Information (HE1). Hafod - E/08/3586 CPATHE1
 Clwyd Powys Archaeological Trust 1978 Site visit record - PRN8515
 Ordnance Survey 1963 OS map
 Clwyd Powys Archaeological Trust 2001 CPAT Project Archive - 658

Site Number	476
Site Name	Ty-bach building
Type of Site	POST MEDIEVAL, BUILDING
SAM/PRN	400027; 65713
HER Number	CPAT334554
Status	Non-designated heritage asset
Easting	298483
Northing	304395
Community	Llanerfyl
Local Authority	
Description	<p>Site not identified on this occasion. (CPAT Tir Gofal Assessment, 2003)</p> <p>Maxfield, C E 2003 Hafod, Llanerfyl - E/08/3586: Tir Gofal Historic Environment Report - HE2 CPAT HE2 595 Maxfield, C E 2003 Tir Gofal Management Plan: Heritage Management Information (HE1). Hafod - E/08/3586 CPATHE1</p> <p>Ty-Bach; remains of dwelling & associated structures & enclosures, portrayed as partly in use on OS County series (Montgomery XXVIII.2 1886). RCAHMW AP94-CS 0045 RCAHMW AP945004/47 J.Wiles 05.04.04</p>

Site Number	477
Site Name	Ty-bach farmstead
Type of Site	POST MEDIEVAL, FARMSTEAD.
SAM/PRN	8518
HER Number	CPAT306674, CPAT333387
Status	Non-designated heritage asset
Easting	298760
Northing	304100
Community	Llanerfyl
Local Authority	
Description	<p>HOUSE</p> <p>SITE LYING BESIDES NANT WYTHAN (CPAT site visit, 1978). NOTED AS DERELICT BY *REF* 2. NO FURTHER DETAILS.</p> <p>House/farm site of several buildings and small enclosures. AP04500404-47 (Royal Commission). See also PRN 8515.</p> <p>A farmstead consisting of a longhouse (prn65690), a square enclosure to the northeast of the longhouse (prn65691) and an enclosure to the south of the longhouse (prn65692), see individual PRNs for more details, and some further buildings to the west of the longhouse. The farmstead is situated on a flat area on the west bank of the Nant Wytham which runs close to the eastern side of the farmstead. There is an area to the west of the longhouse enclosed by a low bank to the northeast, the longhouse to the southeast and a cutting into the east-facing hill slope to the northwest and southwest. A ruined rubble-stone three roomed building orientated northwest-southeast forms the southwest extent of the farmstead complex.</p> <p>None of the walls survive to more than 0.3m in height. The entrance appears to have been in the northeast facing elevation. It is possible that it was an animal shed as the ground inside slopes downwards to the northeast. In the southern corner inside this building is a semi-circular rubble-stone wall separating off the corner. The enclosed area is about 1.5m by 1.5m. It is not clear what it was used for. (CPAT Tir Gofal Assessment, 2003)</p> <p>Maxfield, C E 2003 Hafod, Llanerfyl - E/08/3586: Tir Gofal Historic Environment Report - HE2 CPAT HE2 595</p> <p>Maxfield, C E 2003 Tir Gofal Management Plan: Heritage Management Information (HE1). Hafod - E/08/3586 CPATHE1</p> <p>Clwyd Powys Archaeological Trust 1978 Site visit record - PRN8518</p> <p>Clwyd Powys Archaeological Trust 2001 CPAT Project Archive - 658</p>

Site Number	478
Site Name	Ty-bach farmstead enclosure I
Type of Site	POST MEDIEVAL, ENCLOSURE
SAM/PRN	65691
HER Number	CPAT334532
Status	Non-designated heritage asset
Easting	298778
Northing	304109
Community	Llanerfyl
Local Authority	
Description	A

square area enclosed on all sides by a rubble-stone wall measuring roughly 5m by 5m, 3m northeast of Ty-bach longhouse (prn65690). The wall is highest to the southwest and southeast where it survives to 0.9m in height. The wall is a maximum of 0.5m high on the other sides. The entrance into the enclosure is in the northern corner. There is a second rubble-stone wall, 0.5m in height, around the outside of the southeast and southwest walls. This was presumably so that sheep could be sent into the farmstead one by one. (CPAT Tir Gofal Assessment, 2003)

Maxfield, C E 2003 Hafod, Llanerfyl - E/08/3586: Tir Gofal Historic Environment Report - HE2 CPAT HE2 595
Maxfield, C E 2003 Tir Gofal Management Plan: Heritage Management Information (HE1). Hafod - E/08/3586 CPATHE1

Site Number	479
Site Name	Ty-bach farmstead enclosure II
Type of Site	POST MEDIEVAL, ENCLOSURE
SAM/PRN	65692
HER Number	CPAT334533
Status	Non-designated heritage asset
Easting	298756
Northing	304083
Community	Llanerfyl
Local Authority	
Description	A rectangular area, 10m south of Ty-bach longhouse (prn65690), enclosed by a rubble-stone wall a maximum of 1.5m in height. The enclosure measures 13m by 3.5m internally. (CPAT Tir Gofal Assessment, 2003) Maxfield, C E 2003 Hafod, Llanerfyl - E/08/3586: Tir Gofal Historic Environment Report - HE2 CPAT HE2 595 Maxfield, C E 2003 Tir Gofal Management Plan: Heritage Management Information (HE1). Hafod - E/08/3586 CPATHE1

Site Number	480
Site Name	Ty-bach longhouse
Type of Site	POST MEDIEVAL, LONGHOUSE
SAM/PRN	65690
HER Number	CPAT334534
Status	Non-designated heritage asset
Easting	298748
Northing	304100
Community	Llanerfyl
Local Authority	
Description	A

ruined rubble-stone longhouse 24m in length externally orientated southwest-northeast. Thenorthwest-facing elevation survives to a height of 0.9m high and has no openings. The northeast-facing elevationsurvives to about 0.2m in height. The southeast-facing elevation survives to a maximum height of 1.5m and has threeopenings, one into the centre of the southwest and northeast rooms, and one into the north end of the centre room. Thesouthwest-facing elevation (possibly a gable) is now only 0.3m high. It would appear that the living area was to thesouthwest of the building and the animals were housed to the northeast. The evidence for this is that the northeast endof the building is lower, larger and less well preserved than the other end. (CPAT Tir Gofal Assessment, 2003)

Maxfield, C E 2003 Hafod, Llanerfyl - E/08/3586: Tir Gofal Historic Environment Report - HE2 CPAT HE2 595

Maxfield, C E 2003 Tir Gofal Management Plan: Heritage Management Information (HE1). Hafod - E/08/3586 CPATHE1

Site Number	481
Site Name	Ty-bach sheepfold
Type of Site	MEDIEVAL, HOUSE;POST MEDIEVAL, SHEEP FOLD
SAM/PRN	65508
HER Number	CPAT334526
Status	Non-designated heritage asset
Easting	298532
Northing	303928
Community	Llanerfyl
Local Authority	
Description	<p>A sheepfold is marked on the 1st edition OS map (1885). A rubble-stone rectangular buildingorientated northeast-southwest on the north bank of the Nant Wytham. None of the walls are more than 0.6m high.There is only one room. Although this site is marked as a sheepfold on the first-edition OS map it was probablypreviously used as a house possible dating to the Medieval period. It is the right shape and size and is in a similar position to other houses along the banks of the Nant Wytham. (CPAT Tir Gofal Assessment, 2003)</p>

Maxfield, C E 2003 Hafod, Llanerfyl - E/08/3586: Tir Gofal Historic Environment Report - HE2 CPAT HE2 595

Maxfield, C E 2003 Tir Gofal Management Plan: Heritage Management Information (HE1). Hafod - E/08/3586 CPATHE1

Site Number	482
Site Name	Ty-mawr farm
Type of Site	POST MEDIEVAL, FARM
SAM/PRN	190266
HER Number	
Status	Non-designated heritage asset
Easting	301869
Northing	308511

Community	Llanerfyl
Local Authority	
Description	<p>Farm complex likely to contain traditional farm buildings identified on OS 2nd edition 25 inch to 1 milemapping by CPAT Farms and Farmsteads (Montgomeryshire), 2019.</p> <p>McCullough, A E and Martin, C H R 2017 Polygonisation of Traditional Farm Buildings in Montgomeryshire: interimreport CPAT Report 1575 McCullough, A E and Martin, C H R 2019 Polygonisation of Traditional Farm Buildings in Montgomeryshire: finalreport CPAT Report 1575-1</p>

Site Number	484
Site Name	Ty-newydd farm
Type of Site	POST MEDIEVAL, FARM
SAM/PRN	190262
HER Number	67786
Status	Non-designated heritage asset
Easting	300301
Northing	307964
Community	Llanerfyl
Local Authority	
Description	<p>Farm complex likely to contain traditional farm buildings identified on OS 2nd edition 25 inch to 1 milemapping by CPAT Farms and Farmsteads (Montgomeryshire), 2019.</p> <p>McCullough, A E and Martin, C H R 2017 Polygonisation of Traditional Farm Buildings in Montgomeryshire: interimreport CPAT Report 1575 McCullough, A E and Martin, C H R 2019 Polygonisation of Traditional Farm Buildings in Montgomeryshire: finalreport CPAT Report 1575-1</p>

Site Number	485
Site Name	Ty-newydd farm, farm building
Type of Site	POST MEDIEVAL, FARM BUILDING
SAM/PRN	185017
HER Number	186663
Status	Non-designated heritage asset
Easting	300313
Northing	307967
Community	Llanerfyl
Local Authority	

Description	<p>Potential farm building, or building encompassing traditional farm buildings identified on OS 2nd edition 25 inch to 1 mile mapping by CPAT Farms and Farmsteads (Montgomeryshire), 2019.</p> <p>McCullough, A E and Martin, C H R 2017 Polygonisation of Traditional Farm Buildings in Montgomeryshire: interim report CPAT Report 1575</p> <p>McCullough, A E and Martin, C H R 2019 Polygonisation of Traditional Farm Buildings in Montgomeryshire: final report CPAT Report 1575-1</p>
--------------------	--

Site Number	486
Site Name	Ty-Newydd Woollen Mill
Type of Site	POST MEDIEVAL, WOOLLEN MILL
SAM/PRN	26768
HER Number	CPAT129723, CPAT129724, CPAT129725, CPAT129795
Status	Non-designated heritage asset
Easting	300193
Northing	307863
Community	Llanerfyl
Local Authority	
Description	<p>Former woollen mill now destroyed (Houghton-Browne, A 1977).</p> <p>Location The site lies on the bottom of a steep-sided rocky gorge created by the Cledan stream, just before it debouches into the Afon Gam. The surrounding area is mostly used as pasture, but is quite wooded.</p> <p>Mill buildings There is no surface trace of the mill building depicted on the first edition OS map, whose site seems to be occupied by the course of a small stream. The building is named as 'Ty-Newydd Factory (Woollen)' on the OS map and from this it appears to have measured about 17m ENE/WSW by 7m NNW/SSE.</p> <p>Water supply The mill pond, to the SE, has silted up and the area is quite boggy. It appears to have been roughly triangular, measuring 14m NNW/SSE by 10m WSW/ENE, and was fed by a partially rock-cut leat which runs from the site of a weir on the Cledan at SJ 00220 07734, utilising the course of an abandoned meander. It is unlikely that much of a tail race was needed as the building is set on the edge of the stream. (Hankinson & Silvester, 2012).</p> <p>Houghton-Browne, A 1977 Montgomeryshire Watermills Hankinson, R and Silvester, R J 2012 Mills and Milling CPAT report 1174 Jones, David H 2011 The Watermills of Montgomeryshire Melin 27 Crankshaw, William P 1927 Report on a Survey of the Welsh Textile Industry Made on Behalf of the University of Wales Melin 31</p>

Site Number	487
Site Name	Ysgubor Ty'n Graig farm
Type of Site	POST MEDIEVAL, FARM
SAM/PRN	190412
HER Number	
Status	Non-designated heritage asset
Easting	301021
Northing	307493
Community	Llanerfyl
Local Authority	
Description	<p>Farm complex likely to contain traditional farm buildings identified on OS 2nd edition 25 inch to 1 mile mapping by CPAT Farms and Farmsteads (Montgomeryshire), 2019.</p> <p>McCullough, A E and Martin, C H R 2017 Polygonisation of Traditional Farm Buildings in Montgomeryshire: interimreport CPAT Report 1575 McCullough, A E and Martin, C H R 2019 Polygonisation of Traditional Farm Buildings in Montgomeryshire: finalreport CPAT Report 1575-1</p>

Site Number	488
Site Name	Ysgubor Ty'n Graig farm, farm building
Type of Site	POST MEDIEVAL, FARM BUILDING
SAM/PRN	185450
HER Number	
Status	Non-designated heritage asset
Easting	301021
Northing	307493
Community	Llanerfyl
Local Authority	
Description	<p>Potential farm building, or building encompassing traditional farm buildings identified on OS 2nd edition 25 inch to 1 mile mapping by CPAT Farms and Farmsteads (Montgomeryshire), 2019.</p> <p>McCullough, A E and Martin, C H R 2017 Polygonisation of Traditional Farm Buildings in Montgomeryshire: interimreport CPAT Report 1575 McCullough, A E and Martin, C H R 2019 Polygonisation of Traditional Farm Buildings in Montgomeryshire: finalreport CPAT Report 1575-1</p>

Site Number	489
-------------	-----

Site Name	Early Prehistoric Settlement in Mid and North East Wales: The Lithic Evidence, desk-basedasses
Type of Site	DESK BASED ASSESSMENT
SAM/PRN	113237
HER Number	
Status	Event
Easting	302002
Northing	304200
Community	Caersws
Local Authority	
Description	Identified by CPAT wihtin 1km study area. Centre point moved into 1km study area Desk-based assessment carried out by Clwyd Powys Archaeological Trust in 2002 Silvester, R J & Owen, W J 2002 Early Prehistoric Settlement in Mid and North-East Wales: the Lithic Evidence CPATreport 467

Site Number	490
Site Name	Farms and Farming. Scheduling Enhancement Programme 2012-13
Type of Site	ASSESSMENT PROJECT
SAM/PRN	129654
HER Number	
Status	Event
Easting	302002
Northing	304200
Community	Tregynon
Local Authority	
Description	Identified by CPAT wihtin 1km study area. Centre point moved into 1km study area Clwyd-Powys Archaeological Trust Silvester, R J & Hankinson, R Scheduling Enhancement Project looking at medieval and early post-medieval farms andfarming in the Clwyd-Powys region. Desk based assessment (PRN129655) was followed by field survey(PRN129656). Using the results of this work, recommendations were made to Cadw for new designations and revisionof existing ones (Silvester & Hankinson, 2013) Silvester, R J and Hankinson, R 2013 Farms and Farming SEP CPAT Report 1199 Hankinson, R 2013 Farms and Farming SEP: Scheduling Recommendations CPAT Report 1192 Rowlands, D W L 2012 Agriculture in Montgomeryshire in the Eighteenth and Nineteenth Centuries TheMontgomeryshire Collections 100

Site Number	491
Site Name	Farms and Farming. Scheduling Enhancement Programme, desk based assessment 2012-13

Type of Site	DESK BASED ASSESSMENT
SAM/PRN	129655
HER Number	
Status	Event
Easting	302002
Northing	304200
Community	
Local Authority	
Description	<p>Identified by CPAT within 1km study area. Centre point moved into 1km study area</p> <p>Desk based assessment forming part of a Scheduling Enhancement Project looking at medieval and early post-medieval farms and farming in the Clwyd-Powys region (Silvester & Hankinson, 2013).</p> <p>Silvester, R J and Hankinson, R 2013 Farms and Farming SEP CPAT Report 1199 Rowlands, D W L 2012 Agriculture in Montgomeryshire in the Eighteenth and Nineteenth Centuries The Montgomeryshire Collections 100</p>

Site Number	492
Site Name	Llanerfyl, Bryncoch Uchaf, building recording 2009
Type of Site	BUILDING SURVEY
SAM/PRN	115527
HER Number	CPAT36353
Status	Event
Easting	301179
Northing	308092
Community	
Local Authority	
Description	<p>Building recording survey undertaken by Cambrian Archaeological Projects in March 2009 on Bryncoch Uchaf, a derelict grade II listed 17th century timber framed farmhouse (PRN36353), prior to reinstatement and extension of the building.</p> <p>DESCRIPTION</p> <p>Cambrian Archaeological Projects undertook a level three building recording survey. The survey recorded the upstanding fabrics on site and found the structure to have several phases of construction. The overall findings of the building recording were consistent with the site being occupied and expanded from around the mid to late 17th century onwards. Cartographic evidence has shown little evidence for building expansion after 1898, the site being consistently shown as having the same layout between 1886 and 1953. It is assumed that the structures were all in place prior to the drawing up of the 25 Inch 1st Edition Ordnance Survey map. CAP 2009)</p> <p>Smith, Chris E 2009 Bryncoch Uchaf, Llanerfyl. Powys. Archaeological Building Recording Cambrian Archaeological Projects 556</p>

CPAT Development Control Archive

Site Number	493
Site Name	Medieval and Early Post-Medieval Monastic and Ecclesiastical Sites in East and North-East Wales
Type of Site	DESK BASED ASSESSMENT
SAM/PRN	
HER Number	
Status	Event
Easting	296845
Northing	306198
Community	Llanfrynach
Local Authority	
Description	<p>Clwyd-Powys Archaeological Trust Centre point moved to within 1km</p> <p>Silvester, R J, Hankinson, R, Owen, W and Jones, N</p> <p>Desk based assessment forming part of a Scheduling Enhancement Project looking at the medieval and early post-medieval monastic and ecclesiastical sites in the Clwyd-Powys region. (Silvester, R J et al 2011)</p> <p>Silvester, R J and Hankinson, R 2011 Medieval and Early Post-Medieval Monastic and Ecclesiastical Sites in East and North-East Wales. The Scheduling Enhancement Programme: Recommendations CPAT report 1095</p> <p>Silvester, R J, Hankinson, R, Owen, W and Jones, N 2011 Medieval and Early Post-Medieval Monastic and Ecclesiastical Sites in East and North-East Wales. The Scheduling Enhancement Programme CPAT report 1090</p>

Site Number	494
Site Name	Medieval and Early Post-Medieval Monastic and Ecclesiastical Sites in East and North-East Wales
Type of Site	ASSESSMENT PROJECT
SAM/PRN	123175
HER Number	
Status	Event
Easting	296845
Northing	306198
Community	Llanfrynach
Local Authority	
Description	<p>Centre point moved to within 1km</p> <p>Clwyd-Powys Archaeological Trust Silvester, R J, Hankinson, R, Owen, W and Jones, N</p>

Scoping study carried out by Clwyd-Powys Archaeological Trust in 2010. A Scheduling Enhancement Project looking at the medieval and early post-medieval monastic and ecclesiastical sites in the Clwyd-Powys region. Desk based assessment (PRN123707) was followed by targeted site visits. Using the results of this work, recommendations were made to Cadw for new designations and revision of existing ones (Silvester, R J et al 2011).

Silvester, R J and Hankinson, R 2011 Medieval and Early Post-Medieval Monastic and Ecclesiastical Sites in East and North-East Wales. The Scheduling Enhancement Programme: Recommendations CPAT report 1095
Silvester, R J, Hankinson, R, Owen, W and Jones, N 2011 Medieval and Early Post-Medieval Monastic and Ecclesiastical Sites in East and North-East Wales. The Scheduling Enhancement Programme CPAT report 1090

Site Number	495
Site Name	Mills and Milling Scheduling Enhancement Programme 2011-12
Type of Site	ASSESSMENT PROJECT
SAM/PRN	129723
HER Number	
Status	Event
Easting	302002
Northing	304200
Community	Tregynon
Local Authority	
Description	Identified by CPAT within 1km study area. Centre point moved into 1km study area Cadw-funded Scheduling Enhancement Programme looking at medieval and early post-medieval (pre-1750) mills in north-east and mid-Wales. Desk based assessment (PRN129724) was followed by field survey (PRN129725). Using the results of this work, recommendations were made to Cadw for new designations (Hankinson & Silvester, 2012) Hankinson, R and Silvester, R J 2012 Mills and Milling CPAT report 1174 Poole, Brian 2012 Industry and the Industrial Buildings of Montgomeryshire The Montgomeryshire Collections 100

Site Number	496
Site Name	Mills and Milling Scheduling Enhancement Programme, desk-based assessment 2011-12
Type of Site	DESK BASED ASSESSMENT
SAM/PRN	129724
HER Number	
Status	Event
Easting	302002

Northing	304200
Community	Tregynon
Local Authority	
Description	Identified by CPAT within 1km study area. Centre point moved into 1km study area Desk-based assessment, part of a Scheduling Enhancement Programme looking at medieval and early post-medieval (pre-1750) mills in north-east and mid-Wales (Hankinson & Silvester, 2012). Hankinson, R and Silvester, R J 2012 Mills and Milling CPAT report 1174 Poole, Brian 2012 Industry and the Industrial Buildings of Montgomeryshire The Montgomeryshire Collections 100

Site Number	497
Site Name	Mills and Milling Scheduling Enhancement Programme, field survey 2012-13
Type of Site	FIELD SURVEY
SAM/PRN	
HER Number	
Status	Event
Easting	302002
Northing	304200
Community	Tregynon
Local Authority	
Description	Identified by CPAT within 1km study area. Centre point moved into 1km study area Field survey, part of a Scheduling Enhancement Programme looking at medieval and early post-medieval (pre-1750) mills in north-east and mid-Wales (Hankinson & Silvester, 2012).

Site Number	498
Site Name	Montgomeryshire Residual Moorlands Upland Survey 2013-2014
Type of Site	FIELD SURVEY
SAM/PRN	
HER Number	
Status	Event
Easting	294910
Northing	302400
Community	Llanbrynmair
Local Authority	
Description	This field project and related desktop research of the uplands of the Montgomeryshire Residual Moorlands was undertaken by Trysor during the autumn and winter of 2013-2014, grant-aided by the Royal Commission on the Ancient and Historical Monuments of Wales (RCAHMW). Desktop research was undertaken during the summer of 2013, and fieldwork was carried out

over 39 days from September 2013 to February 2014.

DESCRIPTION

The

Montgomeryshire Residual Moorlands survey area is some 49km² in area divided between 28 separate blocks of upland landscape. Trysor undertook an archaeological field survey of these areas during the autumn and winter of 2013-2014, grant-aided by the Royal Commission on the Ancient and Historical Monuments of Wales (RCAHMW), as part of their Uplands Initiative project (Trysor, 2014).

Hall,

J. & Sambrook, P. 2014 Uplands Initiative. Montgomeryshire Residual Moorland, Archaeological Field Survey. Part I Trysor 2014/372

Hall,

J. & Sambrook, P. 2014 Uplands Initiative. Montgomeryshire Residual Moorland, Archaeological Field Survey. Part II Trysor 2014/372 (Part 2)

Hall, J. & Sambrook, P. 2014 Uplands Initiative. Montgomeryshire Residual Moorland, Archaeological Field Survey. Part III

Trysor 2014/372 (Part 3)

Site Number	499
Site Name	Round huts in central and north-east Wales, desktop assessment 1998
Type of Site	DESK BASED ASSESSMENT
SAM/PRN	121745
HER Number	
Status	Event
Easting	302002
Northing	304200
Community	Tregynon
Local Authority	
Description	<p>Identified by CPAT within 1km study area. Centre point moved into 1km study area</p> <p>Desktop assessment of round huts in central and north-east Wales (CPAT 1998). The first stage of a survey of round huts in Clwyd and Powys. A desktop assessment has been produced of the known resource, to be followed up by a programme of fieldwork.</p> <p>Silvester, B 1998 Central Wales round-huts survey Archaeology in Wales 38 Silvester, R J 1998 Round huts in central and north-east Wales CPAT report 279</p>

Site Number	500
Site Name	Round huts in North-east Wales, assessment project 2003-04
Type of Site	ASSESSMENT PROJECT
SAM/PRN	113242
HER Number	
Status	Event
Easting	296845
Northing	306198

Community	Llanrhaeadr-yng-nghinmeirch
Local Authority	
Description	Centre point moved to within 1km Clwyd-Powys Archaeological Trust RJS & RH Silvester, R J and Hankinson, R 2004 Round Huts in North-East Wales 2003-04 CPAT report 625 Silvester, R J 2004 Round Huts in North-East Wales. Scheduling Recommendations 2003-04 CPAT report 626

Site Number	501
Site Name	Round huts in North-east Wales, field survey project 2003-04
Type of Site	FIELD SURVEY PROJECT
SAM/PRN	121746
HER Number	
Status	Event
Easting	296845
Northing	306198
Community	Llanrhaeadr-yng-nghinmeirch.
Local Authority	
Description	Centre point moved to within 1km Clwyd-Powys Archaeological Trust Silvester, R J and Hankinson, R 2004 Round Huts in North-East Wales 2003-04 CPAT report 625 Silvester, R J 2004 Round Huts in North-East Wales. Scheduling Recommendations 2003-04 CPAT report 626 C14

Site Number	502
Site Name	The Monastic Granges of East Wales. The Scheduling Enhancement Programme, desk-basedass
Type of Site	DESK BASED ASSESSMENT
SAM/PRN	142323
HER Number	
Status	Event
Easting	296632
Northing	301616
Community	Dwyrw
Local Authority	
Description	Clwyd-Powys Archaeological Trust (CPAT) Silvester, R J & Hankinson, R A

desk-based assessment of potential grange sites in east and north-east Wales as the first (and main) element of a scheduling enhancement project.

Silvester, R J and Hankinson, R 2015 The Monastic Granges of East Wales. The Scheduling Enhancement Programme CPAT report 1340

Grid reference brought into 1km study area

Site Number	503
Site Name	Uplands Initiative. Bryn y Fawnog, field survey project 2009
Type of Site	Event
SAM/PRN	123167
HER Number	
Status	Event
Easting	302340
Northing	305874
Community	Llanfair Caereinion
Local Authority	
Description	Clwyd-Powys Archaeological Trust

Field survey project on Bryn y Fawnog as part of the RCAHMW upland survey in 2009.

Hankinson, R 2009 Bryn y Fawnog Uplands CPAT report 975

Site Number	504
Site Name	West Montgomeryshire, Scheduling Enhancement Project, desk based assessment 2008
Type of Site	DESK BASED ASSESSMENT
SAM/PRN	142095
HER Number	
Status	Event
Easting	296632
Northing	301616
Community	Trefeglwys
Local Authority	
Description	Part

of a scheduling enhancement project covering sites of potential prehistoric or Roman date in western Montgomeryshire. Desk-based assessment of thirty-one sites led to four sites being considered worthy of a site visit (PRN142096) and from these one scheduling recommendation was made. Thirty-one HER records were enhanced (Grant and Silvester 2009).

Grant, I & Silvester, R J 2009 West Montgomeryshire. The Scheduling Enhancement Programme CPAT report 983

Grid reference brought into 1km study area

Site Number	505
Site Name	Mynydd Waun Fawr, Trackway I
Type of Site	TRACKWAY Post Medieval
SAM/PRN	
HER Number	
Status	Non-designated heritage asset
Easting	302810
Northing	307390
Community	Llanerfyl
Local Authority	Powys
Description	Trackway running between SJ 02700769 and SJ 02810739. R. Hankinson, CPAT, 4th September 2009.

Site Number	506
Site Name	Llyn Y Bugail, Quarries Xxi
Type of Site	QUARRY
SAM/PRN	523687
HER Number	
Status	Non-designated heritage asset
Easting	301735
Northing	304870
Community	
Local Authority	Powys
Description	Two quarry hollows used for walking stone for nearby trackway. Dimensions: 1.8m in diameter and 1.5 m in depth. 2.10m by 4m with a depth of 1m. R. Hankinson, CPAT, 22nd December, 2008

Site Number	507
Site Name	Llyn Y Grinwydden, Fold
Type of Site	SHEEP FOLD- Post Medieval
SAM/PRN	523612
HER Number	
Status	Non-designated heritage asset
Easting	301807
Northing	307006
Community	Llanerfyl
Local Authority	Powys

Description Small rectangular drystone fold measuring approx 4.5m square situated to the NW of a rocky spur. The SW and NW walls are relatively intact, the SE is partly against the slope but collapsed, whilst the NE wall has partly collapsed but may have been the entrance site.
R. Hankinson, CPAT, 11th September 2008.

Site Number 508
Site Name Deserted Rural Settlement, Mynydd Pantyceiliagwydd
Type of Site DESERTED SETTLEMENT-Medieval
SAM/PRN 412473
HER Number
Status Non-designated heritage asset
Easting 298566
Northing 305656
Community Llanerfyl
Local Authority Powys

Description Situated in the northern foothills of Mynydd Pantyceiliagwydd this site lies between two tributaries of the river Cledan. There is evidence of a house platform, cultivation area, with two or possibly three enclosures. An area of relict ridge and furrow cultivation lies to the south. The whole area has been dissected by more recent drainage ditches.
Photographed during aerial reconnaissance by RCAHMW on 11th Dec 2007.
L. Osborne, 7th Jan 2011.

Site Number 509
Site Name Mynydd Waen Fawr Cairn
Type of Site ROUND BARROW-Bronze Age
SAM/PRN 306516
HER Number
Status Non-designated heritage asset
Easting 301460
Northing 305590
Community Llanerfyl
Local Authority Powys

Description An oval cairn measuring 9m from north-east to south-west by 8m, with a surviving height of 1m. The cairn is situated on the crest of a natural ridge, with which it is aligned. To the south-east some stones are visible but the rest of the cairn is grassed over. A hollow within the cairn measures 3m from east to west by 2m, with a depth of 0.3m, and was probably created when stone was robbed.

R. Hankinson, CPAT, 25 November, 2008.

Site Number 510
Site Name The Red Ridge Centre, Lake

Type of Site	LAKE- 21st Century
SAM/PRN	535056
HER Number	
Status	Non-designated heritage asset
Easting	301460
Northing	303411
Community	Dwyrirw
Local Authority	Powys
Description	This lake was built in 2012 as a part of the Red Ridge Outdoor Centre on the northeastern end of Mynydd y Gribin. J.J. Hall, Trysor, 26 March 2014

Site Number	511
Site Name	Mynydd Ty-gwyn, Quarry I
Type of Site	QUARRY- Post Medieval
SAM/PRN	523629
HER Number	
Status	Non-designated heritage asset
Easting	300298
Northing	304502
Community	Llanerfyl
Local Authority	
Description	Post medieval quarry, measuring 7m NE/SW by 3m, with a depth of 1.0m. R. Hankinson, CPAT, 28th November, 2008.

Site Number	512
Site Name	Mynydd Lluest-y-graig, Longhouse Ii
Type of Site	LONGHOUSE- Medieval
SAM/PRN	523644
HER Number	
Status	Non-designated heritage asset
Easting	299499
Northing	304503
Community	Llanerfyl
Local Authority	Powys
Description	<p>A medieval rectangular longhouse situated in a SW facing hollow. Due to its position, the site is well sheltered on the N, E and S sides.</p> <p>The two long walls are the most prominent, with the NW wall containing stones surviving up to 0.8m in height.</p> <p>Three large compartments are situated within the longhouse, but do not have equal dimensions, the central compartment being the largest measuring 10.6m by 3.7m.</p> <p>The SW end of the longhouse survives as a stone revetment.</p>

Dimensions of longhouse: 15.3m NE/SW by 4.9m, with a surviving height of 0.8m.
R. Hankinson, CPAT, 28th November 2008.

Site Number	513
Site Name	Carreg-y-big;careg-y-big, Mining Trial Trenches Nw Of
Type of Site	400943
SAM/PRN	TRIAL MINE Post Medieval
HER Number	
Status	Non-designated heritage asset
Easting	299200
Northing	303550
Community	Llanerfyl
Local Authority	Powys
Description	Staggered trenches, in the region of 100m long, running ENE-WSW; similar features apparent c.100m to the WSW. RCAHMW AP94-CS 0048 J.Wiles 27.07.04

Site Number	514
Site Name	Ty-bach, Building Remains Of
Type of Site	FARMSTEAD- Post Medieval
SAM/PRN	400028
HER Number	
Status	Non-designated heritage asset
Easting	298630
Northing	304290
Community	Llanerfyl
Local Authority	Powys
Description	Turf-covered remains of a rectangular structure, c.20m E-W by 10m, with indications of a further structure to the W, immediately to the S is a patch of relict cultivation features, c.50m across; all these features are contained within current, or related boundary features. A second, smaller structure is visible c.45m to the WSW. RCAHMW AP94-CS 0046 RCAHMW AP945004/48 J.Wiles 05.04.04

Site Number	515
Site Name	Moel Ddolwen, Well
Type of Site	WELL-Post Medieval
SAM/PRN	

HER Number	
Status	Non-designated heritage asset
Easting	299146
Northing	308054
Community	Llanerfyl
Local Authority	Powys
Description	A well is shown here on the 2nd edition Ordnance Survey map of 1901. It was not seen during Upland Survey fieldwork by Trysor in 2014 and is now in an area of rough pasture. J.J. Hall, Trysor, 23 March 2014

Site Number	516
Site Name	Moel Ddolwen, Quarry
Type of Site	QUARRY- Post Medieval
SAM/PRN	534875
HER Number	
Status	Non-designated heritage asset
Easting	299106
Northing	308000
Community	Llanerfyl
Local Authority	Powys
Description	A modern minor quarry about 25m in diameter on the edge of the common. J.J. Hall, Trysor, 25 March 2014

Site Number	517
Site Name	Pen Y Ffridd Batin, Cultivation Ridges
Type of Site	RIDGE AND FURROW- Post Medieval
SAM/PRN	534722
HER Number	
Status	Non-designated heritage asset
Easting	298423
Northing	308398
Community	Banwy
Local Authority	Powys
Description	An extensive area of ridge and furrow cultivation, measuring up to 440 metres east to west, by 170 metres north to south. The ploughing was carried out on a general east to west axis, curving to the southeast to its eastern edge. The cultivation ridges are overlain by the denuded earthworks of the enclosures NPRNs 534716 and 534701 at Pen y Ffridd Batin. J.J.Hall, Trysor, 22 March 2014

Site Number	518
Site Name	Mynydd Y Aber, Enclosure
Type of Site	Enclosure
SAM/PRN	534664
HER Number	
Status	Non-designated heritage asset
Easting	296039
Northing	302247
Community	Llanbrynmair
Local Authority	Powys
Description	On the southeastern side of Mynydd yr Aber is a small earthwork enclosure thought to be a sheep fold. It is defined by a broad earthwork bank 2.5 metres wide with a slightly sunken interior and a shallow gully externally. Overall it measures 10 metres north to south by 11 metres east to west but is obscured by reeds. J.J. Hall, Trysor, 26 March 2014

Site Number	519
Site Name	Mynydd Y Aber, Structure
Type of Site	SHELTER- Post Medieval
SAM/PRN	534881
HER Number	
Status	Non-designated heritage asset
Easting	295568
Northing	301772
Community	Llanbrynmair
Local Authority	Powys
Description	The remains of a squarish, drystone structure on the east side of a bank. It measures 6.5 metres east southeast to west northwest by 5.25 metres wide. The denuded wall bases are 0.20 metres high and 1 metre wide and grassed over. It is set in rough pasture grass with moss on the Mynydd yr Aber. J.J. Hall, Trysor, 26 March 2014

Site Number	521
Site Name	Troed Y Ffordd, Stone
Type of Site	BOUNDARY STONE-Post Medieval
SAM/PRN	534529
HER Number	
Status	Non-designated heritage asset
Easting	295314
Northing	303808
Community	Llanbrynmair
Local Authority	Powys

Description	A stone is shown here on the 1st edition 1:10560 Ordnance Survey map of 1887. It stood on the boundary between Llanbrynmair and Llanerfyl parishes and may have been a boundary marker of some sort. It was not seen in 2014 during an Upland Survey . J.J. Hall, Trysor, 5th July 2013
--------------------	---

Site Number	522
Site Name	Waun Fridd Fawr, Stone
Type of Site	BOUNDARY STONE- Post Medieval
SAM/PRN	534528
HER Number	
Status	Non-designated heritage asset
Easting	295177
Northing	304126
Community	Llanbrynmair
Local Authority	Powys

Description	A stone is shown here on the 1st edition 1:10560 Ordnance Survey map of 1887. It stood on the boundary between Llanbrynmair and Llanerfyl parishes and may have been a boundary marker of some sort. It was not seen in 2014 during an Upland Survey. J.J. Hall, Trysor, 5th July 2013
--------------------	--

Site Number	523
Site Name	Castell;bryn-y-castell, Earthwork Features
Type of Site	EARTHWORK-Post Medieval
SAM/PRN	400026
HER Number	
Status	Non-designated heritage asset
Easting	296790
Northing	305290
Community	Llanerfyl
Local Authority	Powys

Description	A group of at least five subrectangular bank-defined earthwork features, about 10-12m by 6.0-8.0m, arrayed either side of a minor stream channel in an area of damp (recently drained) ground, extending over an area, about 100m across.
--------------------	---

Source: RCAHMW AP94-CS 0042-44
RCAHMW AP945004/42-3
J.Wiles 05.04.04

Privacy Overview

This website uses cookies to improve your experience while you navigate through the website. Out of these cookies, the cookies that are categorized as necessary are stored on your browser as they are essential for the working of basic functionalities...

Necessary

Always Enabled

Non-Necessary

Site Number	524
Site Name	Rhosydd, Rectangular Enclosure
Type of Site	ENCLOSURE- Unknown
SAM/PRN	400020
HER Number	
Status	Non-designated heritage asset
Easting	297330
Northing	307950
Community	Llanerfyl
Local Authority	Powys
Description	A sub-rectangular, banked enclosure, c.20-30m across, resting on the W against a rolling rise, beyond which is an area of apparent plough-cultivation features. RCAHMW AP94-CS 0034 RCAHMW AP945003/61 J.Wiles 05.04.04

Site Number	525
Site Name	Gosen Chapel (welsh Calvinistic Methodist;llanerful), Llanerfyl
Type of Site	CHAPEL-Post Medieval
SAM/PRN	11328
HER Number	
Status	Non-designated heritage asset
Easting	300100
Northing	307900
Community	Llanerfyl
Local Authority	Powys
Description	Gosen Methodist Chapel was built in 1835 in the Vernacular style of the gable entry type. RCAHMW, November 2010

Site Number	526
Site Name	Pont Gosen, Woollen Mill Site
Type of Site	WOOLLEN MILL- Post Medieval
SAM/PRN	41067
HER Number	
Status	Non-designated heritage asset
Easting	300190
Northing	307869

Community	Powys
Local Authority	Llanerfyl
Description	No further information

Site Number	527
Site Name	Ty Newydd Methodist Chapel (wesleyan;gosen), Ty-newydd
Type of Site	CHAPEL-Post Medieval
SAM/PRN	97163
HER Number	
Status	Non-designated heritage asset
Easting	300170
Northing	307950
Community	Llanerfyl
Local Authority	Powys
Description	<p>Built ca. 1835; chapel closed in 1884 (Eric Edwards, 1980); subsequently converted to present house? Present structure with appearance of later C19 two-storey, double-fronted house. White-painted stone walls, the front elevation with 2 two-light, flat-headed casement windows above; 2 similar below, but in cambered-headed openings with voussoirs; centre gabled porch. Slate roof with gable stacks; cusped bargeboard; ?catslide roof to rear; l.h. end gable with green-painted corrugated cladding above later brick lean-to extension. Little trace of former chapel presntly visible internally.</p> <p>Present status [2003] : other (house).</p> <p>O M Jenkins, 01/2003 & 24/05/2004; site visit: 24/01/2003.</p>

Site Number	528
Site Name	Cwm Llwyd bank
Type of Site	POST MEDIEVAL BANK (EARTHWORK)
SAM/PRN	6558
HER Number	
Status	Non-designated heritage asset
Easting	297920
Northing	301420
Community	Carno
Local Authority	Powys
Description	<p>Semi-circular stone bank and scooped area. Further down the slope, just above the stream, is a similar feature with associated banks (Silvester, R J 1990).</p> <p>Clwyd Powys Archaeological Trust , 1989 , Site visit record - PRN6558 Clwyd Powys Archaeological Trust , 1991 , Site visit record - PRN6558 Maxfield, C E , 2003 , Tir Gofal Management Plan: Heritage Management Information (HE1). Cwm - E/08/3657 Phipps, R J , 2003 , Tir Gofal Management Plan: Heritage Management Information (HE1). Hendre - E/08/3873 Silvester, R J , 1990 , The Carno/Dwyrhiw Survey 1990: interim report (© Clwyd Powys</p>

Archaeological Trust)

Site Number	529
Site Name	Rhoslas farm, farm building
Type of Site	POST MEDIEVAL FARM BUILDING
SAM/PRN	67787
HER Number	
Status	Non-designated heritage asset
Easting	297417
Northing	301351
Community	Carno
Local Authority	Powys
Description	Single un-named building depicted on 1st edition (1886) and later OS maps. Possibly traditional farm building. Applicant , 2006 , Photographic record - Film 2805 McCullough, A E , 2004 , Tir Gofal Management Plan: Heritage Management Information (HE1). Delfryn - E/08/4651

Site Number	530
Site Name	Carno, Delfryn
Type of Site	PHOTOGRAPHIC SURVEY
SAM/PRN	129183
HER Number	
Status	Event
Easting	297417
Northing	301351
Community	Carno
Local Authority	Powys
Description	Photographic survey undertaken in 2006 ahead of development. (Andy Evans, 2013) Applicant , 2006 , Photographic record - Film 2805

Site Number	531
Site Name	Rhoslas farm
Type of Site	POST MEDIEVAL FARM
SAM/PRN	190705
HER Number	
Status	Non-designated heritage asset

Easting	297414
Northing	301350
Community	Carno
Local Authority	Powys
Description	Farm complex likely to contain traditional farm buildings identified on OS 2nd edition 25 inch to 1 mile mapping by CPAT Farms and Farmsteads (Montgomeryshire), 2019.

Site Number	532
Site Name	Cwm
Type of Site	POST MEDIEVAL FARMSTEAD
SAM/PRN	67070
HER Number	
Status	Non-designated heritage asset
Easting	297838
Northing	301511
Community	Carno
Local Authority	Powys
Description	<p>Farmstead likely to contain traditional farm buildings as those depicted on 2nd edition (1903) OS map correspond with some of the buildings on the modern digital mapping.</p> <p>A farmstead including five agricultural buildings, two are traditional (cow sheds prn65633 and prn65634) and three are modern. See individual prns for descriptions. (CPAT Tir Gofal Assessment, 2003)</p> <p>Sources : Maxfield, C E , 2003 , Tir Gofal Management Plan: Heritage Management Information (HE1). Cwm - E/08/3657</p>

Site Number	533
Site Name	Cwm cow shed I
Type of Site	POST MEDIEVAL COW HOUSE
SAM/PRN	65634
HER Number	
Status	Non-designated heritage asset
Easting	297855
Northing	301521
Community	Carno
Local Authority	Powys
Description	<p>A rubble-stone gabled cow shed with a loft above. The east-facing elevation has two doors and a pitching hole between them at first floor level. The south-facing gable has a central window at ground floor level. The west-facing elevation was not accessible from the outside but has a window at first floor level to the north. The north-facing gable has a pitching hole at first floor level. On the inside there is a staircase going up the west wall to a loft above, stretching the</p>

whole length of the building. The roof has a single purlin a tie-beam truss with raking struts. The covering is galvanized corrugated iron.

This building is quite modern but it may be a replacement for an older building, which was on the same site. (CPAT Tir Gofal Assessment, 2003)

Sources :

Maxfield, C E , 2003 , Tir Gofal Management Plan: Heritage Management Information (HE1).
Cwm - E/08/3657

Site Number	534
Site Name	Cwm farm, farm building
Type of Site	POST MEDIEVAL FARM BUILDING
SAM/PRN	186177
HER Number	
Status	Non-designated heritage asset
Easting	297851
Northing	301529
Community	Carno
Local Authority	Powys
Description	Potential farm building, or building encompassing traditional farm buildings identified on OS 2nd edition 25 inch to 1 mile mapping by CPAT Farms and Farmsteads (Montgomeryshire), 2019.

Site Number	535
Site Name	Cwm farm, farm building
Type of Site	POST MEDIEVAL FARM BUILDING
SAM/PRN	186176
HER Number	
Status	Non-designated heritage asset
Easting	297835
Northing	301509
Community	Carno
Local Authority	Powys
Description	Potential farm building, or building encompassing traditional farm buildings identified on OS 2nd edition 25 inch to 1 mile mapping by CPAT Farms and Farmsteads (Montgomeryshire), 2019.

Site Number	536
Site Name	Cwm cow shed II
Type of Site	POST MEDIEVAL COW HOUSE

SAM/PRN	65633
HER Number	
Status	Non-designated heritage asset
Easting	297961
Northing	301553
Community	Carno
Local Authority	Powys
Description	<p>A rubble-stone gabled four-bayed single storey cow shed with additions to both ends and an enclosure around the northern corner. The southeast-facing elevation has a very wide doorway to the northeast, a blocked up window in the middle of the elevation and two doorways to the southwest. All the doorways are the full height of the elevation. The southwest-facing gable has a pitching hole at first floor level suggesting that there was once a loft. The northwest-facing elevation has a central window, which is blocked up and a doorway on either side of the window. The doorway to the southwest of the window is the full height of the elevation and leads straight out into a sheep dip. The window and the northeastern door have wooden lintels. The northeast-facing gable has been rebuilt of breezeblocks and has no openings. The roof structure is made up of two purlins with three tie-beam trusses with raking struts. The two southwestern trusses are original and a box frame attached to each tie-beam forms an internal division. These two tie beams have been built into the wall. The northeastern truss is later than the other two; it has no box frame and sits on top of the wall. This could suggest that originally the building had only three bays and the northeast gable was where the third truss is now situated. This could also be why the northeast gable is breezeblock built. The roof has a slate covering although some of the slates are missing.</p> <p>To the northeast-facing gable has been added a rubble-stone lean to structure. The northwest-facing elevation has no openings neither does the northeast-facing elevation. The southeast-facing elevation is open. The roof has two tie beam trusses with raking struts. The roof has a slate covering.</p> <p>A gabled rubble-stone extension has also been added to the southwestern end of the building. The southeast-facing elevation has a doorway to the northeast spanning nearly half of the elevation and a blocked doorway to the southwest with a wooden lintel. The southwest-facing gable has a blocked pitching hole at first floor level. The northwest-facing elevation has a central blocked up doorway with a wooden lintel. All of the blocked openings in this section have a layer of breezeblocks on the inside and stone on the outside. The northwest and southeast-facing elevations appear to have been raised as they too have a layer of breezeblocks at the top on the inside. The height of the southwest gable has also been raised. This extension has a modern single purlin roof and a single tie-beam truss with a king post. It has a slate covering. (CPAT Tir Gofal Assessment, 2003)</p> <p>Sources : Maxfield, C E , 2003 , Tir Gofal Management Plan: Heritage Management Information (HE1). Cwm - E/08/3657</p>

Site Number	537
Site Name	Cwm farm, farm building
Type of Site	POST MEDIEVAL FARM BUILDING
SAM/PRN	186178
HER Number	
Status	Non-designated heritage asset
Easting	297961

Northing	301553
Community	Carno
Local Authority	Powys
Description	Potential farm building, or building encompassing traditional farm buildings identified on OS 2nd edition 25 inch to 1 mile mapping by CPAT Farms and Farmsteads (Montgomeryshire), 2019.

Site Number	538
Site Name	Cwm building platform
Type of Site	MEDIEVAL BUILDING PLATFORM
SAM/PRN	65632
HER Number	
Status	Non-designated heritage asset
Easting	297949
Northing	301610
Community	Carno
Local Authority	Powys
Description	<p>A large building platform 10m to the north of Cwm cow shed (prn65633) No evidence of a building survives but a retaining wall has been built beneath it at the edge of the track to prevent it from collapsing. (CPAT Tir Gofal Assessment, 2003)</p> <p>Sources : Maxfield, C E , 2003 , Tir Gofal Management Plan: Heritage Management Information (HE1). Cwm - E/08/3657</p>

Site Number	539
Site Name	Cwm ford
Type of Site	POST MEDIEVAL FORD
SAM/PRN	67071
HER Number	
Status	Non-designated heritage asset
Easting	297981
Northing	301623
Community	Carno
Local Authority	Powys
Description	<p>'Ford' shown on 2nd edition OS map, 1903.</p> <p>A ford and footbridge below Cwm farm. (CPAT Tir Gofal Assessment, 2003)</p> <p>Sources : Maxfield, C E , 2003 , Tir Gofal Management Plan: Heritage Management Information (HE1). Cwm - E/08/3657</p>

Site Number	540
Site Name	Cwm Llwyd platform
Type of Site	POST MEDIEVAL PLATFORM
SAM/PRN	6559
HER Number	
Status	Non-designated heritage asset
Easting	297950
Northing	301100
Community	Carno
Local Authority	Powys
Description	Platform terraced into slope, very slight bank in south-east quadrant. 10m x 4.5m (Silvester, R J 1990). Sources : Clwyd Powys Archaeological Trust , 1989 , Site visit record - PRN6559 Clwyd Powys Archaeological Trust , 1991 , Site visit record - PRN6559 Clwyd Powys Archaeological Trust , 2000 , CPAT Project Archive - 658 Clwyd Powys Archaeological Trust , 2000 , Site visit record - PRN6559 Phipps, R J , 2003 , Tir Gofal Management Plan: Heritage Management Information (HE1). Hendre - E/08/3873 Silvester, B , 1998 , Deserted Medieval and Later Rural Settlements in Eastern Conwy, Denbighshire and Montgomeryshire (© Clwyd Powys Archaeological Trust) Silvester, R J , 1990 , The Carno/Dwyrhiw Survey 1990: interim report (© Clwyd Powys Archaeological Trust)

Site Number	541
Site Name	Esgair Carreg building
Type of Site	POST MEDIEVAL BUILDING
SAM/PRN	6557
HER Number	
Status	Non-designated heritage asset
Easting	298430
Northing	301290
Community	Carno
Local Authority	Powys
Description	Remains of building of two rooms (Silvester, R J 1990). Sources : Clwyd Powys Archaeological Trust , 1989 , Site visit record - PRN6557 Clwyd Powys Archaeological Trust , 1991 , Site visit record - PRN6557 Phipps, R J , 2003 , Tir Gofal Management Plan: Heritage Management Information (HE1). Hendre - E/08/3873 Silvester, R J , 1990 , The Carno/Dwyrhiw Survey 1990: interim report (© Clwyd Powys Archaeological Trust)

Site Number	542
Site Name	Mynydd y Hendre trackway I
Type of Site	POST MEDIEVAL TRACKWAY
SAM/PRN	66213
HER Number	
Status	Non-designated heritage asset
Easting	298678
Northing	301484
Community	Carno
Local Authority	Powys
Description	Trackway marked on 1st edition 1891 and 1963 6 inch OS maps.
	Sources : Phipps, R J , 2003 , Tir Gofal Management Plan: Heritage Management Information (HE1). Hendre - E/08/3873

Site Number	543
Site Name	Mynydd y cwm building platform
Type of Site	MEDIEVAL BUILDING
SAM/PRN	65631
HER Number	
Status	Non-designated heritage asset
Easting	298651
Northing	301686
Community	Carno
Local Authority	Powys
Description	A building platform of about 12m by 12m. The remains of an exterior wall of rubble stone covered with grass can be seen almost all the way around the building. There seem to have been three rooms, the remaining evidence for which is that the ground level is lower in three places. The first on the northern side of the building is around 4m by 3m. The second, to the southwest of the building is about the same size. The lower area to the east is around 7m by 4m. The junction of three internal walls survives as a flat pile of stones in the centre of the feature. (CPAT Tir Gofal Assessment, 2003)
	Sources : Maxfield, C E , 2003 , Tir Gofal Management Plan: Heritage Management Information (HE1). Cwm - E/08/3657

Site Number	544
Site Name	Mynydd y Cwm peat mound
Type of Site	POST MEDIEVAL PEAT STAND
SAM/PRN	6563

HER Number	
Status	Non-designated heritage asset
Easting	298910
Northing	301710
Community	Carno
Local Authority	Powys
Description	Rectangular peat mound, 8m x 4m x 0.2m high. Set on edge of bog. (Silvester, R J 1990).

Sources :

Clwyd Powys Archaeological Trust , 1989 , Site visit record - PRN6563
Clwyd Powys Archaeological Trust , 1991 , Site visit record - PRN6563
Maxfield, C E , 2003 , Tir Gofal Management Plan: Heritage Management Information (HE1).
Cwm - E/08/3657
Silvester, R J , 1990 , The Carno/Dwyrhiw Survey 1990: interim report (© Clwyd Powys
Archaeological Trust)

Site Number	545
Site Name	Mynydd y Cwm peat platform
Type of Site	POST MEDIEVAL PEAT STAND
SAM/PRN	6560
HER Number	
Status	Non-designated heritage asset
Easting	298970
Northing	301670
Community	Carno
Local Authority	Powys
Description	Rectangular peat platform, 7m x 3m x 0.3m high, on S side of boggy area. (Silvester, R J 1990).

A possible peat stand on top of a hillock surrounded by bog, 0.5m high. (CPAT Tir Gofal
Assessment, 2003)

Sources :

Clwyd Powys Archaeological Trust , 1989 , Site visit record - PRN6560
Clwyd Powys Archaeological Trust , 1991 , Site visit record - PRN6560
Maxfield, C E , 2003 , Tir Gofal Management Plan: Heritage Management Information (HE1).
Cwm - E/08/3657
Silvester, R J , 1990 , The Carno/Dwyrhiw Survey 1990: interim report (© Clwyd Powys
Archaeological Trust)

Site Number	546
Site Name	Pen Maen House Site
Type of Site	POST MEDIEVAL HOUSE
SAM/PRN	8830
HER Number	

Status	Non-designated heritage asset
Easting	298640
Northing	301000
Community	Carno
Local Authority	Powys
Description	House site. Not visited by CPAT site visit, 1978. No further detail.
	Sources : Clwyd Powys Archaeological Trust , 1978 , Site visit record - PRN8830 Clwyd Powys Archaeological Trust , 2000 , CPAT Project Archive - 658 Clwyd Powys Archaeological Trust , 2000 , Deserted rural settlement form - PRN 8830 (© Clwyd Powys Archaeological Trust) Phipps, R J , 2003 , Tir Gofal Management Plan: Heritage Management Information (HE1). Hendre - E/08/3873

Site Number	547
Site Name	Mynydd y Hendre trackway II
Type of Site	POST MEDIEVAL TRACKWAY
SAM/PRN	66214
HER Number	
Status	Non-designated heritage asset
Easting	298828
Northing	301108
Community	Carno
Local Authority	Powys
Description	Trackway marked on 1st edition 1891 and 1963 6 inch OS maps.
	Sources : Phipps, R J , 2003 , Tir Gofal Management Plan: Heritage Management Information (HE1). Hendre - E/08/3873

Site Number	548
Site Name	Mynydd yr Hendre peat stand
Type of Site	POST MEDIEVAL PEAT STAND
SAM/PRN	6556
HER Number	
Status	Non-designated heritage asset
Easting	298800
Northing	301170
Community	Carno
Local Authority	Powys
Description	Low mounds of peat, one circular 8m diameter x 0.6m high, the other 7m E/W x 6m N/S x 0.4m

high. 12m apart. the larger mound poached on top.
Probing demonstrated that no stone present. Date uncertain. (Silvester, R J 1990).

Sources :

Clwyd Powys Archaeological Trust , 1989 , Site visit record - PRN6556
Clwyd Powys Archaeological Trust , 1991 , Site visit record - PRN6556
Hankinson, R , 1993 , Mynydd yr Hendre Windfarm, Powys: archaeological evaluation (© Clwyd Powys Archaeological Trust)
Phipps, R J , 2003 , Tir Gofal Management Plan: Heritage Management Information (HE1). Hendre - E/08/3873
Silvester, R J , 1990 , The Carno/Dwyrhiw Survey 1990: interim report (© Clwyd Powys Archaeological Trust)

Site Number	549
Site Name	Mynydd yr Hendre building
Type of Site	POST MEDIEVAL HOUSE
SAM/PRN	6555
HER Number	
Status	Non-designated heritage asset
Easting	299220
Northing	301320
Community	Carno
Local Authority	Powys
Description	Building, 12m x 6m x 0.5m high. Tumbled stone wall, generally no more than 2-3 courses of flat stone high. Some reasonable facing stones remain in S. Clearance cairns of modern date in and abutting ruins. Originally second room or annexe to W. Post-medieval. (Silvester, R J 1990).

Sources :

Clwyd Powys Archaeological Trust , 1989 , Site visit record - PRN6555
Clwyd Powys Archaeological Trust , 1991 , Site visit record - PRN6555
Clwyd Powys Archaeological Trust , 2001 , CPAT Project Archive - 658
Hankinson, R , 1993 , Mynydd yr Hendre Windfarm, Powys: archaeological evaluation (© Clwyd Powys Archaeological Trust)
Phipps, R J , 2003 , Tir Gofal Management Plan: Heritage Management Information (HE1). Hendre - E/08/3873
Silvester, R J , 1990 , The Carno/Dwyrhiw Survey 1990: interim report (© Clwyd Powys Archaeological Trust)

Site Number	550
Site Name	Mynydd y Cwm peat mound
Type of Site	POST MEDIEVAL PEAT STAND
SAM/PRN	6562
HER Number	
Status	Non-designated heritage asset
Easting	299170
Northing	301710

Community	Carno
Local Authority	Powys
Description	Peat mound 10m x 6m and 0.4m high (Silvester, R J 1990). Sources : Clwyd Powys Archaeological Trust , 1989 , Site visit record - PRN6562 Clwyd Powys Archaeological Trust , 1991 , Site visit record - PRN6562 Maxfield, C E , 2003 , Tir Gofal Management Plan: Heritage Management Information (HE1). Cwm - E/08/3657 Silvester, R J , 1990 , The Carno/Dwyrhiw Survey 1990: interim report (© Clwyd Powys Archaeological Trust)

Site Number	551
Site Name	Mynydd y Cwm peat stand
Type of Site	POST MEDIEVAL PEAT STAND
SAM/PRN	6561
HER Number	
Status	Non-designated heritage asset
Easting	299180
Northing	301700
Community	Carno
Local Authority	Powys
Description	Platform 6.5m x 3.5m x 0.2m high (Silvester, R J 1990). Sources : Clwyd Powys Archaeological Trust , 1989 , Site visit record - PRN6561 Clwyd Powys Archaeological Trust , 1991 , Site visit record - PRN6561 Maxfield, C E , 2003 , Tir Gofal Management Plan: Heritage Management Information (HE1). Cwm - E/08/3657 Silvester, R J , 1990 , The Carno/Dwyrhiw Survey 1990: interim report (© Clwyd Powys Archaeological Trust)

Site Number	552
Site Name	Mynydd y Cwm peat stand
Type of Site	POST MEDIEVAL PEAT STACK
SAM/PRN	6608
HER Number	
Status	Non-designated heritage asset
Easting	299210
Northing	301740
Community	Dwyrhiw
Local Authority	Powys
Description	Small mound, 2.5m diameter x 0.2m high; flat topped on edge of bog. Distinctive when viewed from SE because of regular shape. Function and date uncertain, probably peat stand (Silvester,

R J 1990).

Sources :

Clwyd Powys Archaeological Trust , 1989 , Site visit record - PRN6608

Clwyd Powys Archaeological Trust , 1991 , Site visit record - PRN6608

Hankinson, R , 1993 , Mynydd yr Hendre Windfarm, Powys: archaeological evaluation (© Clwyd Powys Archaeological Trust)

Silvester, R J , 1990 , The Carno/Dwyrhiw Survey 1990: interim report (© Clwyd Powys Archaeological Trust)

Site Number	553
Site Name	Mynydd yr Hendre windfarm, walk-over survey 1993
Type of Site	WALK-OVER SURVEY
SAM/PRN	57857
HER Number	
Status	Event
Easting	299420
Northing	301190
Community	
Local Authority	Powys
Description	Evaluation of proposed windfarm identified a number of structures related to peat extraction, cairns, pillow mounds, and enclosures (Hankinson R 1993).

Site Number	554
Site Name	Mynydd yr Hendre windfarm, assessment 1995
Type of Site	ASSESSMENT PROJECT
SAM/PRN	33199
HER Number	
Status	Event
Easting	299420
Northing	301190
Community	
Local Authority	Powys
Description	Evaluation of proposed windfarm identified a number of structures related to peat extraction, cairns, pillow mounds, and enclosures

Site Number	555
Site Name	Llwyd windfarm, assessment project 1998
Type of Site	ASSESSMENT PROJECT
SAM/PRN	123160

HER Number	
Status	Event
Easting	299420
Northing	301190
Community	
Local Authority	Powys
Description	Assessment of proposed windfarm by CPAT in 1998. Site formerly know as Mynydd Y Hendre Windfarm
	Sources : Hankinson, R , 1998 , Proposed Cwm Llwyd Windfarm, Cefn Coch, Powys: archaeological assessment (© Clwyd Powys Archaeological Trust)

Site Number	556
Site Name	Mynydd yr Hendre windfarm, desktop study 1993
Type of Site	DESK BASED ASSESSMENT
SAM/PRN	57856
HER Number	
Status	Event
Easting	299420
Northing	301190
Community	
Local Authority	Powys
Description	Evaluation of proposed windfarm identified a number of structures related to peat extraction, cairns, pillow mounds, and enclosures (Hankinson R 1993).
	Sources : Hankinson, R , 1993 , Mynydd yr Hendre Windfarm, Powys: archaeological evaluation (© Clwyd Powys Archaeological Trust)

Site Number	557
Site Name	Mynydd yr Hendre windfarm, assessment 1993
Type of Site	ASSESSMENT PROJECT
SAM/PRN	38532
HER Number	
Status	Event
Easting	299420
Northing	301190
Community	
Local Authority	Powys
Description	Evaluation of proposed windfarm identified a number of structures related to peat extraction, cairns, pillow mounds, and enclosures (Hankinson R 1993).

Sources :
Hankinson, R , 1993 , Mynydd yr Hendre Windfarm, Powys: archaeological evaluation (©
Clwyd Powys Archaeological Trust)

Site Number	558
Site Name	Mynydd yr Hendre windfarm, desktop study 1995
Type of Site	DESK BASED ASSESSMENT
SAM/PRN	57858
HER Number	
Status	Event
Easting	299420
Northing	301190
Community	
Local Authority	Powys
Description	Evaluation of proposed windfarm identified a number of structures related to peat extraction, cairns, pillow mounds, and enclosures

Site Number	559
Site Name	Mynydd yr Hendre windfarm, walk-over survey 1995
Type of Site	WALK-OVER SURVEY
SAM/PRN	57859
HER Number	
Status	Event
Easting	299420
Northing	301190
Community	
Local Authority	Powys
Description	Evaluation of proposed windfarm identified a number of structures related to peat extraction, cairns, pillow mounds, and enclosures

Sources :
Hankinson, R , 1993 , Mynydd yr Hendre Windfarm, Powys: archaeological evaluation (©
Clwyd Powys Archaeological Trust)

Site Number	560
Site Name	Powys, Carno, Tirgwynt Windfarm
Type of Site	WATCHING BRIEF
SAM/PRN	140144
HER Number	

Status	Event
Easting	299510
Northing	301320
Community	
Local Authority	Powys
Description	<p>Summary</p> <p>A programme of archaeological mitigation was conducted by the Clwyd-Powys Archaeological Trust, on behalf of Awel Newydd Cyf, in relation to the construction of a new wind farm comprising twelve wind turbines at Tirgwynt, near Carno in Powys and their associated substation.</p> <p>Description</p> <p>A programme of archaeological mitigation was conducted by the Clwyd-Powys Archaeological Trust, on behalf of Awel Newydd Cyf, in relation to the construction of a new wind farm comprising twelve wind turbines at Tirgwynt, near Carno in Powys and their associated substation.</p> <p>An environmental statement had identified a number of heritage assets in close proximity to the proposed development area. The Cultural Heritage section of this statement proposed a programme of mitigation during the planning of the development, to lessen the impact of the development upon these assets including the demarcation of known heritage assets and a watching brief on soil stripping carried out during the course of the groundworks.</p> <p>Demarcation and a watching brief were also required on discrete locations along the route by which turbines were to be delivered to the site, owing to the need to widen the road at identified 'pinch points' and to create a new section of road avoiding a narrow bridge at Pont Pren-dano on the road linking Castell Caereinion and Llanfair Caereinion; no evidence of any significant assets was identified at the latter location.</p> <p>The demarcation successfully protected the known heritage assets, while the watching brief revealed a small number of additional features. These included a network of land drains near Mynydd Rhydybiswail (SH 99905 02004), probably of 20th-century date. Underlying these was an earlier land drain network, respecting a bank and backfilled ditch to the east. These were interpreted as post-medieval in date. Further to the south, groundworks on Turbine 14 and the access road passing it, close to Mynydd Rhos-fach, allowed the recording of a large rectangular enclosure which appeared to represent a post-medieval stock enclosure. Work at the substation (SH9744098030) located 1km to the east of Plasau, revealed a single feature comprising a burnt patch of material. A sherd of 17th- or early 18th-century slipware was recovered from this deposit. This may be associated with Gwlybfanau, a farm recorded in the 1848 Tithe Apportionment.</p> <p>A single flint was recovered during the watching brief, from the soil strip at Turbine 3 in the north-western part of the wind farm; this has been identified as a scraper of probable Bronze Age date. The area is known to have seen significant levels of activity in that period, but its discovery provides useful corroboration of that assertion.</p> <p>A palaeoenvironmental assessment was carried out by Dr Fiona Grant within the area of the wind farm with the aim of characterising the peat deposits that are present and to establish the state of pollen preservation throughout the sedimentary sequence. This provided an assessment of the potential of the material to provide information on landscape, environmental change and human activity in the area. This work was confined to a blanket sphagnum bog at SH9905401053, from which a 4.98m core was extracted, and the results of the study showed that preservation of organic material was good throughout all layers, apart from the very earliest deposited. Radiocarbon dating showed that deposition had commenced in approximately 9,000BC, and it was considered that the locality chosen had probably retained a complete palaeoenvironmental record of vegetation and landscape change from the early post-glacial period to the present day meriting further, more detailed, study.</p>

Site Number	561
Site Name	Mynydd Bryngwyn shelter
Type of Site	POST MEDIEVAL SHELTER / UNKNOWN WALL
SAM/PRN	6566
HER Number	
Status	Non-designated heritage asset
Easting	299340
Northing	301820
Community	Dwyriv
Local Authority	Powys
Description	Y-shaped shelter set on outcrop to utilise natural stone. Stock shelter (Silvester, R J 1990).
	Sources : Clwyd Powys Archaeological Trust , 1989 , Site visit record - PRN6566 Clwyd Powys Archaeological Trust , 1991 , Site visit record - PRN6566 Silvester, R J , 1990 , The Carno/Dwyrhiw Survey 1990: interim report (© Clwyd Powys Archaeological Trust)

Site Number	562
Site Name	Mynydd Bryngwyn enclosure
Type of Site	POST MEDIEVAL ENCLOSURE / MEDIEVAL ENCLOSURE
SAM/PRN	6601
HER Number	
Status	Non-designated heritage asset
Easting	299370
Northing	302120
Community	Dwyriv
Local Authority	Powys
Description	Sub-oval enclosure, about 4.5m diameter, abutting low field bank. Earth but with some stone in. Entrance possibly in NE corner. Attached to large sub-rectangular enclosure which can be traced for most of its perimeter, though perhaps never constructed in a few places close to bog. Unusual and interesting enclosure, possibly medieval. (Silvester, R J 1990).
	Sources : Clwyd Powys Archaeological Trust , 1989 , Site visit record - PRN6601 Clwyd Powys Archaeological Trust , 1991 , Site visit record - PRN6601 Hankinson, R , 1993 , Mynydd yr Hendre Windfarm, Powys: archaeological evaluation (© Clwyd Powys Archaeological Trust) Silvester, R J , 1990 , The Carno/Dwyrhiw Survey 1990: interim report (© Clwyd Powys Archaeological Trust)

Site Number	563
Site Name	Gors Dywch farmhouse

Type of Site	POST MEDIEVAL FARMSTEAD
SAM/PRN	6591
HER Number	
Status	Non-designated heritage asset
Easting	299130
Northing	302350
Community	Dwyrw
Local Authority	Powys
Description	Remains of farmhouse and outbuildings abandoned in 1962. Photographs taken in 1989 in CPAT archive (Silvester, R J 1990).

Sources :

Clwyd Powys Archaeological Trust , 1989 , Site visit record - PRN6591

Clwyd Powys Archaeological Trust , 1991 , Site visit record - PRN6591

Silvester, R J , 1990 , The Carno/Dwyrhiw Survey 1990: interim report (© Clwyd Powys Archaeological Trust)

Site Number	564
Site Name	Gors Dywch farmstead
Type of Site	POST MEDIEVAL FARMSTEAD
SAM/PRN	6590
HER Number	
Status	Non-designated heritage asset
Easting	299200
Northing	302450
Community	Dwyrw
Local Authority	Powys
Description	Rectangular enclosures forming part of former farmstead. Remains of ruined narrow building now little more than banks indicating former walls. At north end of enclosures of old farmstead (See also PRN 6591). (Silvester, R J 1990).

Sources :

Clwyd Powys Archaeological Trust , 1989 , Site visit record - PRN6590

Clwyd Powys Archaeological Trust , 1991 , Site visit record - PRN6590

Silvester, R J , 1990 , The Carno/Dwyrhiw Survey 1990: interim report (© Clwyd Powys Archaeological Trust)

Site Number	565
Site Name	Gors-y-dyfwch farm
Type of Site	POST MEDIEVAL FARM
SAM/PRN	190706
HER Number	
Status	Non-designated heritage asset

Easting	299149
Northing	302520
Community	Dwyriw
Local Authority	Powys
Description	Farm complex likely to contain traditional farm buildings identified on OS 2nd edition 25 inch to 1 mile mapping by CPAT Farms and Farmsteads (Montgomeryshire), 2019.

Site Number	566
Site Name	Gors-y-dyfwch farm, farm building
Type of Site	Farm building
SAM/PRN	186179
HER Number	
Status	Non-designated heritage asset
Easting	299151
Northing	302526
Community	Dwyriw
Local Authority	Powys
Description	Potential farm building, or building encompassing traditional farm buildings identified on OS 2nd edition 25 inch to 1 mile mapping by CPAT Farms and Farmsteads (Montgomeryshire), 2019.

Site Number	567
Site Name	Gors Dyfwch root store
Type of Site	POST MEDIEVAL ROOT VEGETABLE STORE
SAM/PRN	6598
HER Number	
Status	Non-designated heritage asset
Easting	299200
Northing	302600
Community	Dwyriw
Local Authority	Powys
Description	Stone-built root stores 4.5 x 2m x 0.2m and 4m x 1.8m x 0.4m (Silvester, R J 1990).

Sources :
Clwyd Powys Archaeological Trust , 1989 , Site visit record - PRN6598
Clwyd Powys Archaeological Trust , 1991 , Site visit record - PRN6598
Silvester, R J , 1990 , The Carno/Dwyriw Survey 1990: interim report (© Clwyd Powys Archaeological Trust)

Site Number	568
--------------------	-----

Site Name	Gors Dyfwch root store
Type of Site	POST MEDIEVAL ROOT VEGETABLE STORE
SAM/PRN	6597
HER Number	
Status	Non-designated heritage asset
Easting	299200
Northing	302580
Community	Dwyrw
Local Authority	Powys
Description	Root store in form of stone mound 6m x 4m. (Silvester, R J 1990).
	Sources : Clwyd Powys Archaeological Trust , 1989 , Site visit record - PRN6597 Clwyd Powys Archaeological Trust , 1991 , Site visit record - PRN6597 Silvester, R J , 1990 , The Carno/Dwyrhiw Survey 1990: interim report (© Clwyd Powys Archaeological Trust)

Site Number	569
Site Name	Gors Dyfwch mound
Type of Site	UNKNOWN NON ANTIQUITY
SAM/PRN	6606
HER Number	
Status	Non-designated heritage asset
Easting	299210
Northing	302670
Community	Dwyrw
Local Authority	Powys
Description	Natural mound 6m x 2m x 0.5m (Silvester, R J 1990).
	Sources : Clwyd Powys Archaeological Trust , 1989 , Site visit record - PRN6606 Clwyd Powys Archaeological Trust , 1991 , Site visit record - PRN6606 Silvester, R J , 1990 , The Carno/Dwyrhiw Survey 1990: interim report (© Clwyd Powys Archaeological Trust)

Site Number	570
Site Name	Gors Dyfwch root store
Type of Site	POST MEDIEVAL ROOT VEGETABLE STORE / POST MEDIEVAL PILLOW MOUND
SAM/PRN	6596
HER Number	
Status	Non-designated heritage asset
Easting	299200

Northing	302700
Community	Dwyriw
Local Authority	Powys
Description	<p>Root store or possible pillow mounds built on slope. The largest is 7m x 2,5m, the smaller 4m x 2m x 0.1m high (Silvester, R J 1990).</p> <p>Location suggests these are not pillow mounds (RH 27/2/2014).</p> <p>Sources :</p> <p>Clwyd Powys Archaeological Trust , 1989 , Site visit record - PRN6596 Clwyd Powys Archaeological Trust , 1991 , Site visit record - PRN6596 Clwyd Powys Archaeological Trust , 2002 , CPAT Project Archive - 715 Hankinson, R , 2014 , Rabbit Warrens. Scheduling Enhancement Programme (© Clwyd Powys Archaeological Trust) Silvester, R J , 1990 , The Carno/Dwyriw Survey 1990: interim report (© Clwyd Powys Archaeological Trust)</p> <p>Events :</p> <p>132421 : Rabbit Warrens. Scheduling Enhancement Programme 2013-14 (year : 2013-14) 132422 : Rabbit Warrens. Scheduling Enhancement Programme, desk based assessment 2013-14 (year : 2013-14)</p>

Site Number	571
Site Name	Gors Dyfwch enclosure
Type of Site	POST MEDIEVAL ENCLOSURE
SAM/PRN	6605
HER Number	
Status	Non-designated heritage asset
Easting	299340
Northing	302800
Community	Dwyriw
Local Authority	Powys
Description	<p>Embanked enclosure 10m x 9.5m (Silvester, R J 1990).</p> <p>Sources :</p> <p>Clwyd Powys Archaeological Trust , 1989 , Site visit record - PRN6605 Clwyd Powys Archaeological Trust , 1991 , Site visit record - PRN6605 Silvester, R J , 1990 , The Carno/Dwyriw Survey 1990: interim report (© Clwyd Powys Archaeological Trust)</p>

Site Number	572
Site Name	Gors-dyfwch field boundary
Type of Site	POST MEDIEVAL BANK (EARTHWORK)
SAM/PRN	6686
HER Number	
Status	Non-designated heritage asset

Easting	299400
Northing	302400
Community	Dwyrhiw
Local Authority	Powys
Description	Earth and stone banks defining fields on NW-facing slope above abandoned farm of Gorsdyfwch. (Silvester, R J 1990).

Sources :

Clwyd Powys Archaeological Trust , 1989 , Site visit record - PRN6686
Silvester, R J , 1990 , The Carno/Dwyrhiw Survey 1990: interim report (© Clwyd Powys Archaeological Trust)

Site Number	573
Site Name	Mynydd yr Hendre peat stand
Type of Site	POST MEDIEVAL PEAT STAND
SAM/PRN	6554
HER Number	
Status	Non-designated heritage asset
Easting	299690
Northing	301650
Community	Carno
Local Authority	Powys
Description	Rectangular peat platform with pronounced ditch around the surviving part of it. The platform is 2m wide & 3.5m long to the drainage ditch that truncates it. Surrounding gully no more than 0.3m deep. Post-medieval? (Silvester, R J 1990).

Sources :

Clwyd Powys Archaeological Trust , 1989 , Site visit record - PRN6554
Clwyd Powys Archaeological Trust , 1991 , Site visit record - PRN6554
Hankinson, R , 1993 , Mynydd yr Hendre Windfarm, Powys: archaeological evaluation (© Clwyd Powys Archaeological Trust)
Phipps, R J , 2003 , Tir Gofal Management Plan: Heritage Management Information (HE1). Hendre - E/08/3873
Silvester, R J , 1990 , The Carno/Dwyrhiw Survey 1990: interim report (© Clwyd Powys Archaeological Trust)

Site Number	574
Site Name	Mynydd yr Hendre peat stand
Type of Site	POST MEDIEVAL PEAT STAND
SAM/PRN	6629
HER Number	
Status	Non-designated heritage asset
Easting	299800

Northing	301660
Community	Carno
Local Authority	Powys
Description	Peat-drying platform with angular corners and sharply cut surrounding gully; overall 6.5m x 2.5m. Post-medieval? (Silvester, R J 1990).

Sources :

Clwyd Powys Archaeological Trust , 1989 , Site visit record - PRN6629
Clwyd Powys Archaeological Trust , 1991 , Site visit record - PRN6629
Hankinson, R , 1993 , Mynydd yr Hendre Windfarm, Powys: archaeological evaluation (© Clwyd Powys Archaeological Trust)
Phipps, R J , 2003 , Tir Gofal Management Plan: Heritage Management Information (HE1). Hendre - E/08/3873
Silvester, R J , 1990 , The Carno/Dwyrhiw Survey 1990: interim report (© Clwyd Powys Archaeological Trust)

Site Number	575
Site Name	Gorw Dyfwch peat stand
Type of Site	POST MEDIEVAL PEAT STAND
SAM/PRN	6599
HER Number	
Status	Non-designated heritage asset
Easting	299710
Northing	301770
Community	Dwyrw
Local Authority	Powys
Description	Peat platform, perhaps 20m long x 4.3m wide x 0.3m high; shallow gully on 3 sides, but not apparently on downhill side, and gullies perhaps continued into bog. Material from gully on NW side thrown outwards to create a low spread bank. Post-medieval peat-drying platform? (Silvester, R J 1990).

Sources :

Clwyd Powys Archaeological Trust , 1989 , Site visit record - PRN6599
Clwyd Powys Archaeological Trust , 1991 , Site visit record - PRN6599
Hankinson, R , 1993 , Mynydd yr Hendre Windfarm, Powys: archaeological evaluation (© Clwyd Powys Archaeological Trust)
Silvester, R J , 1990 , The Carno/Dwyrhiw Survey 1990: interim report (© Clwyd Powys Archaeological Trust)

Site Number	576
Site Name	Bryngwyn structure
Type of Site	POST MEDIEVAL SHELTER
SAM/PRN	6567
HER Number	

Status	Non-designated heritage asset
Easting	299840
Northing	302410
Community	Dwyrw
Local Authority	Powys
Description	Low bank possibly part of former animal shelter, rectangular 5.5m x 3.5m x 0.3m (Silvester, R J 1990).

Sources :

Clwyd Powys Archaeological Trust , 1989 , Site visit record - PRN6567

Clwyd Powys Archaeological Trust , 1991 , Site visit record - PRN6567

Silvester, R J , 1990 , The Carno/Dwyrhiw Survey 1990: interim report (© Clwyd Powys Archaeological Trust)

Site Number	577
Site Name	Bryngwyn farm, farm building
Type of Site	POST MEDIEVAL FARM BUILDING
SAM/PRN	186181
HER Number	
Status	Non-designated heritage asset
Easting	299943
Northing	302442
Community	Dwyrw
Local Authority	Powys
Description	Potential farm building, or building encompassing traditional farm buildings identified on OS 2nd edition 25 inch to 1 mile mapping by CPAT Farms and Farmsteads (Montgomeryshire), 2019

Site Number	578
Site Name	Bryngwyn farm
Type of Site	POST MEDIEVAL FARM
SAM/PRN	190707
HER Number	
Status	Non-designated heritage asset
Easting	299949
Northing	302442
Community	Dwyrw
Local Authority	Powys
Description	Farm complex likely to contain traditional farm buildings identified on OS 2nd edition 25 inch to 1 mile mapping by CPAT Farms and Farmsteads (Montgomeryshire), 2019.

Site Number	579
Site Name	Bryngwyn farm, farm building
Type of Site	POST MEDIEVAL FARM BUILDING
SAM/PRN	186182
HER Number	
Status	Non-designated heritage asset
Easting	299955
Northing	302442
Community	Dwyriw
Local Authority	Powys
Description	Potential farm building, or building encompassing traditional farm buildings identified on OS 2nd edition 25 inch to 1 mile mapping by CPAT Farms and Farmsteads (Montgomeryshire), 2019.

Site Number	580
Site Name	Bryngwyn farm, farm building
Type of Site	POST MEDIEVAL FARM BUILDING
SAM/PRN	186180
HER Number	
Status	Non-designated heritage asset
Easting	299952
Northing	302455
Community	Dwyriw
Local Authority	Powys
Description	Potential farm building, or building encompassing traditional farm buildings identified on OS 2nd edition 25 inch to 1 mile mapping by CPAT Farms and Farmsteads (Montgomeryshire), 2019.

Site Number	581
Site Name	Mynydd Bryngwyn house
Type of Site	POST MEDIEVAL HOUSE
SAM/PRN	6568
HER Number	
Status	Non-designated heritage asset
Easting	299860
Northing	302830
Community	Dwyriw
Local Authority	Powys
Description	Former buildig of farmstead plus associated enclosures. Building 18.5m x 6m, only the

foundations of the stone building survive (Silvester, R J 1990).

Sources :

Clwyd Powys Archaeological Trust , 1989 , Site visit record - PRN6568
Clwyd Powys Archaeological Trust , 1991 , Site visit record - PRN6568
Clwyd Powys Archaeological Trust , 2000 , CPAT Project Archive - 658
Clwyd Powys Archaeological Trust , 2001 , CPAT Project Archive - 658
Silvester, R J , 1990 , The Carno/Dwyrhiw Survey 1990: interim report (© Clwyd Powys Archaeological Trust)

Site Number	582
Site Name	Gwyn Fynydd Camp
Type of Site	Enclosure - Prehistoric
SAM/PRN	MG064
HER Number	
Status	Scheduled Monument
Easting	303866
Northing	293638
Community	Caersws
Local Authority	Powys
Description	<p>The monument comprises the remains of an earthwork/stone-built enclosure. The date or precise nature of the enclosure is unknown, but it is likely to be later prehistoric or medieval. this enclosure is well-preserved, comprising a sub-circular settlement with a single bank and ditch, and counter-scarp bank existing on all but E sides. The bank stands to a max height of c 1.5m on outside and c 0.75m on inside. The counterscarp bank very slight. There are gaps in bank on NW and S sides.</p> <p>The monument is of national importance for its potential to enhance our knowledge of later prehistoric defensive organisation and settlement. The site forms an important element within the wider later prehistoric context and within the surrounding landscape. The site is well preserved and retains considerable archaeological potential. There is a strong probability of the presence of evidence relating to chronology, building techniques and functional detail.</p> <p>The scheduled area comprises the remains described and areas around them within which related evidence may be expected to survive.</p>

Site Number	583
Site Name	Bryn y Gadair round cairn
Type of Site	Round cairn - Prehistoric
SAM/PRN	MG331
HER Number	
Status	Scheduled Monument
Easting	296281
Northing	294115
Community	Carno
Local Authority	Powys

Description The monument comprises the remains of a small round cairn, probably dating to the Bronze Age (c.2300 BC - 800 BC) and situated on the SW end of the Bryn y Gadair ridge, on the SW side of Trannon Moor. The small burial cairn is circular on plan and measures about 6m in diameter and 0.4m in height. The cairn does not appear to have been disturbed in the past.

The monument is of national importance for its potential to enhance our knowledge of prehistoric burial and ritual practices. The monument is an important relic of a prehistoric funerary and ritual landscape and retains significant archaeological potential, with a strong probability of the presence of both structural evidence and intact burial or ritual deposits. The importance of the monument is further enhanced by the topographical association of the burial cairn with the many other cairns that can be found within the surrounding area.

The area scheduled comprises the remains described and an area around them within which related evidence may be expected to survive. It is circular and measures 22m in diameter.

Site Number	584
Site Name	Moel Eiddew platform cairn
Type of Site	Platform Cairn - Prehistoric
SAM/PRN	MG312
HER Number	
Status	Scheduled Monument
Easting	286539
Northing	305118
Community	Glantwymyn
Local Authority	Powys
Description	<p>The monument comprises the remains of a platform cairn, probably dating to the Bronze Age (c.2300 BC - 800 BC) and situated in open moorland on summit of Moel Eiddew at the S end of Mynydd y Cemmaes. The grass-covered stone-built platform cairn is circular on plan and measures about 14m in diameter over a well-defined level platform up to 0.6m in height. Although there are several small hollows visible within the platform - and a concrete triangulation pillar has been built upon the NW side - the monument appears to be undisturbed. The platform cairn commands spectacular views over the surrounding landscape.</p> <p>Platform cairns were erected both singly or as part of larger cemeteries. Excavated examples have shown these monuments to be essentially ceremonial - although with a consistent link with the burial of the dead where some cremation burials have been revealed. Rituals involving the burning and deposition of charcoal, perhaps symbolic of the funeral pyre, would seem to have been important.</p> <p>The monument is of national importance for its potential to enhance our knowledge of prehistoric burial and ritual practices. The well-preserved and unusual monument is an important relic of a prehistoric funerary and ritual landscape and retains significant archaeological potential, with a strong probability of the presence of both intact burial or ritual deposits and environmental and structural evidence.</p> <p>The area scheduled comprises the remains described and an area around them within which related evidence may be expected to survive. It is circular and measures 28m in diameter.</p>

Site Number	585
Site Name	Dol-Hywel

Type of Site	Listed Building
SAM/PRN	80783
HER Number	
Status	Grade II Listed Building
Easting	299596
Northing	307984
Community	Banwy
Local Authority	Powys
Description	<p>Reached by Cwm-nant about 4km south-west of Llanerfyl village, and located on the east-facing flank of Moel-ddolwen, but just within the boundary of Banwy Community.</p> <p>Dol-Hywel was the farmhouse where William Jones (1726-1795) was born and spent his life. The farm was a tenancy in the Wynnstay Estate. The farmhouse is a mid/late C18 house of symmetrical plan probably built in Jones's time and only altered in minor respects since.</p> <p>William Jones was largely self-educated but gained considerable intellectual reputation. He was much taken by the ideas of Voltaire, and similarly espoused controversy and opposed petty oppression. Jones's complaints to his landlord, Sir Watkin Williams Wynn, about his agents' tyrannical behaviour, however, are said to have led to a general raising of rents in retaliation. He supported schemes of emigration to relieve distress, hoping to create a Welsh-speaking state in North America.</p> <p>Jones was also a linguist, translating portions of Horace and Ovid into Welsh, and a noted local historian; he was ahead of his time in his involvement in preserving and recording popular traditions of music and dance. The Llangadfan dances which he fostered were again revived for the bicentenary of his death in 1995, and a plaque was affixed to the church to commemorate him as his grave was unmarked. The verse on the plaque was written by his grandson.</p> <p>A two-storey, two window small farmhouse in local uncoursed masonry, painted white, with a large chimney at the left gable and small chimney at the right gable. Restored slate roof. Brick stack to the smaller chimney. The front and rear doors are modern replacements. All the windows are C20 replacements in steel.</p> <p>A small farmhouse which, notwithstanding alteration to its doors and windows, has retained much of its character; listed principally for its historical association with the local antiquary William Jones.</p>

Site Number	586
Site Name	Ystradfaelog
Type of Site	Listed Building
SAM/PRN	7584
HER Number	
Status	Grade II*- Listed Building

Easting	298417
Northing	292474
Community	Trefeglwys
Local Authority	Powys
Description	Located on the W side of a lane which runs N off the B4569 towards Clatter.

Originally a late medieval box-framed hall-house which retains smoke-blackened timbers. The roof pitch is unusually steep, the roof structure said to include through-purlins, ridge and windbraces. Remodelled in the C17 as a 3-unit storeyed house with lobby-entrance, containing a parlour and hall, both heated by an inserted stack, and a service room beyond the hall. There is said to be a date of 1660 on the parlour fireplace lintel. The hall, in the position of the medieval open hall, is said to have a high ceiling with 9 compartments made from cross- and spine-beams, and a pitched floor.

Two-storey 3-unit house with lobby entrance to L of centre, constructed of 3 tiers of box-panelling on a weather-boarded sill under a slate roof, with a pair of diagonally-set stone stacks. Diagonal braces to upper tier of panelling. The entrance contains a late C20 wooden boarded door with 2 small lights. To the far L and lighting the parlour is a long 3-light wooden window, each light with 4 panes. Immediately R of the entrance is a small 4-pane window, whilst to the R and lighting the former hall is a large 3-light wooden window with opening casement which cuts through the mid-rail. As a result, a horizontal tie beam has been fixed above. To the far R is a doorway leading into the kitchen with late C20 split doors, which is flanked by small windows with quarry glazing. The upper storey is 4-window, with 2-light wooden casements to the L and far L, the latter a replacement, and iron casements to the R and far R, 2-light and 3-light, respectively.

To the rear is a long catslide lean-to, the short rear wall of lime-washed random stone under a replaced slate roof and with 2 windows offset towards the R. Mid-C20 flat-roofed dormer to L of centre and 2 skylights. The E gable end is weather-boarded and has a 2-light wooden casement offset to R and a 2-light uPVC window offset to L of upper storey. To the L and leading into the lean-to is a half-lit C20 door. The W gable end is of lime-washed random stone, with a 3-light uPVC window offset to the L, and a small window to the upper R. Adjoining the SW angle of the house is a single-storey hipped-roofed block of random stone, possibly a former dairy, which has a boarded door to front and a gabled half-dormer to rear with C20 metal-framed window.

Listed grade II* as an unusual example in this area of a medieval box-framed hall-house, which was remodelled in the C17 and retains exceptionally good character and detail.

C:\Users\lynnne.roy\AOC Archaeology Group\Data Portal - 26370 - Stoney Hill, Clickimin, Lenwick\Graphics\GIS\Draft figures\AOC25803_Figure1_20220726.mxd

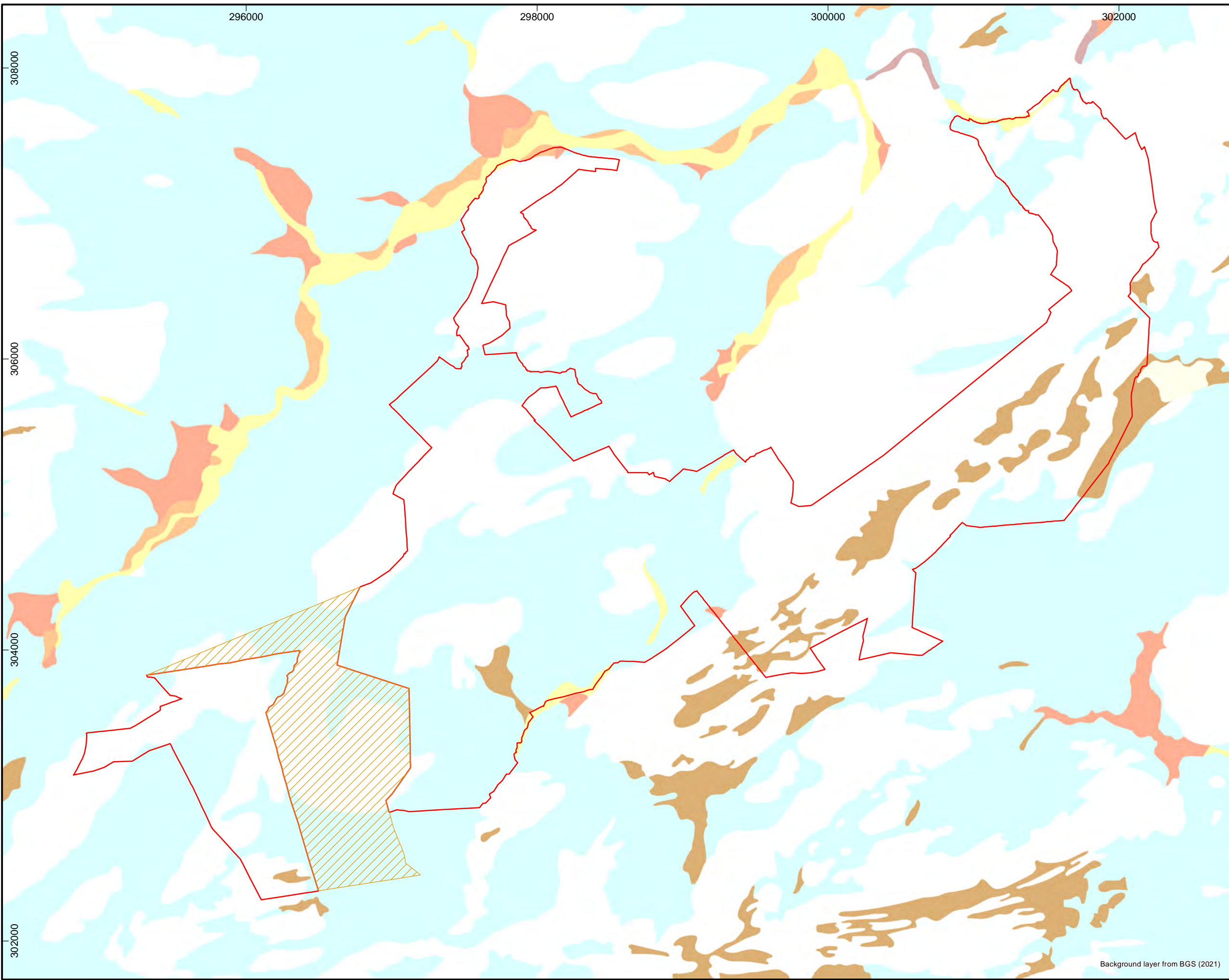


Figure	1
--------	---

Superficial Deposits within the Site (BGS, 2021)

- Legend
- Site Boundary
 - Area excluded from turbine placement
 - Peat
 - Till Devensian-Diamicton
 - Alluvium

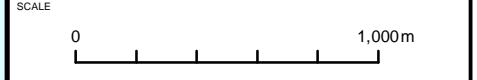
FOR
Vattenfall

Drawn/checked:	LB/SO
DWG no:	01/25803/Sc0/01/01
AOC Project No.:	25803



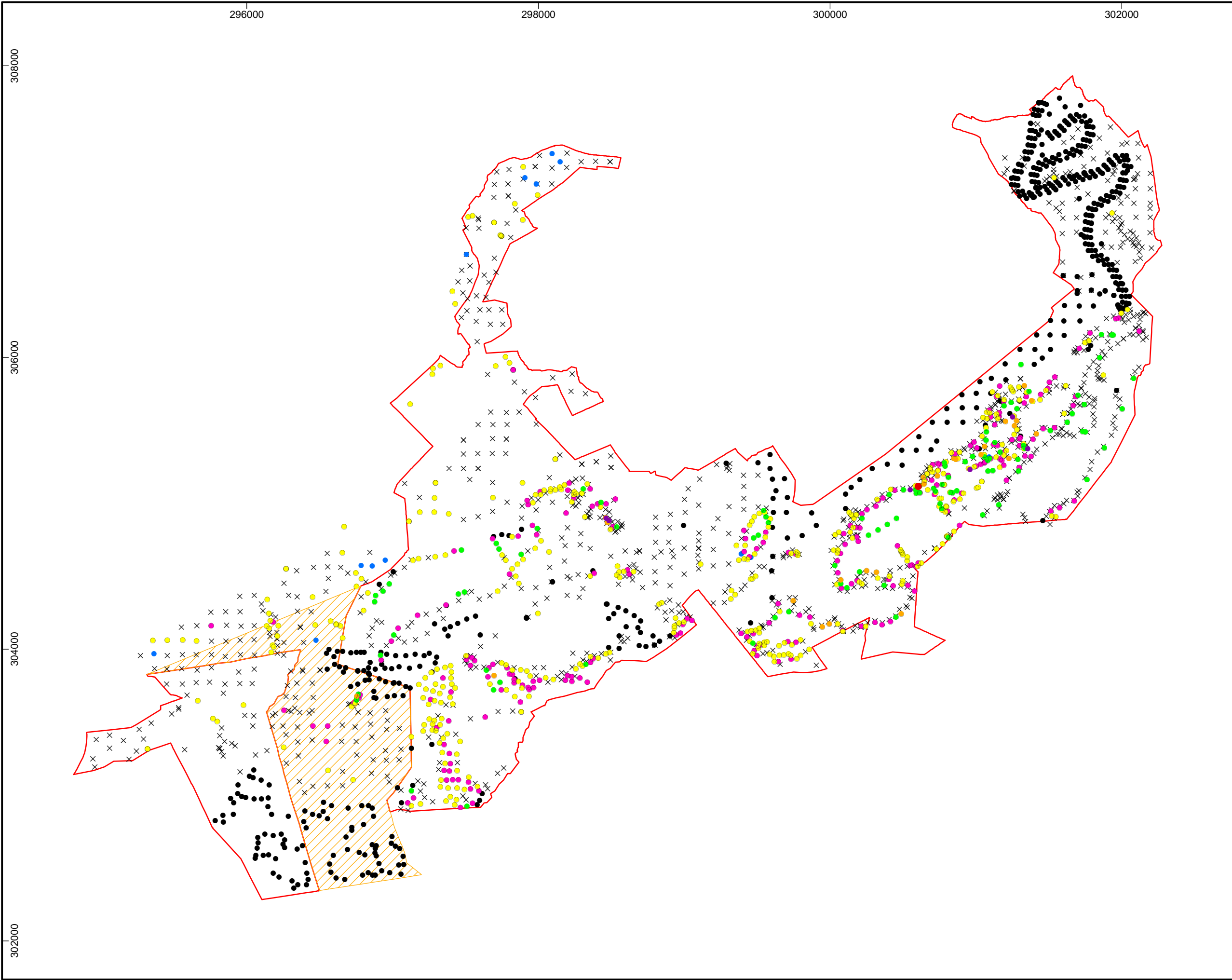
SYSTEM
Coordinate System: British National Grid
Projection: Transverse Mercator
Datum: OSGB 1936

SCALE
1:25,000 @ A3



Background layer from BGS (2021)

C:\Users\lynnne.roy\AOC Archaeology Group\Data Portal - 25803 - Mynydd Lluesty Graig (MLyG)\Wind Farm\Graphics\GIS\Draft figures\AOC25803_Figure2_20220726.mxd



Location of historic peat survey within the Site

- Legend
- Site Boundary
 - ▨ Area excluded from turbine placement
 - Peat Survey (2014)**
 - Depth not recorded
 - × 0 cm
 - 5-10cm
 - 50-99cm
 - 10-50cm
 - 100-149cm
 - 150-199cm
 - 200-230+ cm
 - 280cm

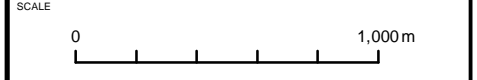
FOR
Vattenfall

Drawn/checked:	LB/SO
DWG no:	01/25803/Sc0/02/01
AOC Project No.:	25803



SYSTEM
Coordinate System: British National Grid
Projection: Transverse Mercator
Datum: OSGB 1936

SCALE
1:25,000 @ A3



C:\Users\lymne.roy\AOC\Archaeology\Group\Data\Portal - 25803 - Mynydd Lluesty Graig (M\yG)\Wind Farm\Graphics\GIS\Draft\figures\AOC25803_Figure3_20220726.mxd

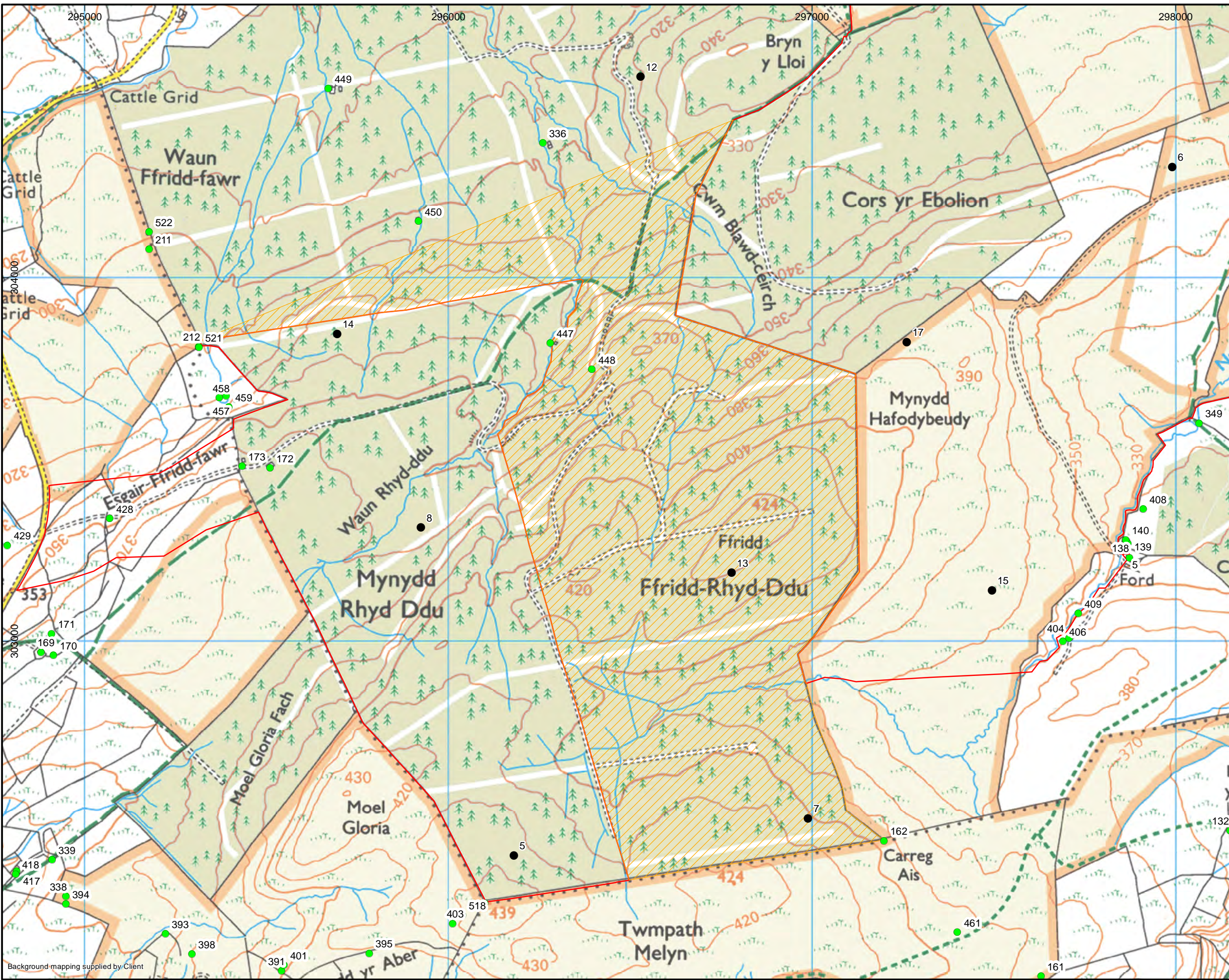
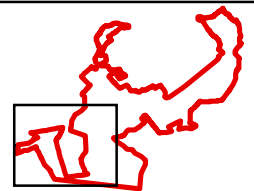


Figure 3

Heritage assets within the Site-West

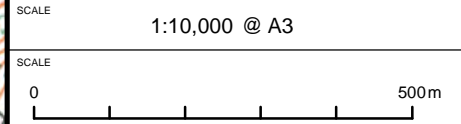
- Legend
- Site Boundary
 - Area excluded from turbine placement
 - Proposed Turbine Locations
 - Scheduled Monument
 - Non-designated heritage asset



FOR	
Vattenfall	
Drawn/checked:	LB/SO
DWG no:	01/25803/Sc0/03/01
AOC Project No.:	25803



SYSTEM
Coordinate System: British National Grid
Projection: Transverse Mercator
Datum: OSGB 1936



Background mapping supplied by Client

C:\Users\lynnne.roy\AOC Archaeology Group\Data\Portal - 25803 - Mynydd Lluest y Graig (M\yG)\Wind Farm\Graphics\GIS\Draft figures\AOC25803_Figure4_20211129.mxd

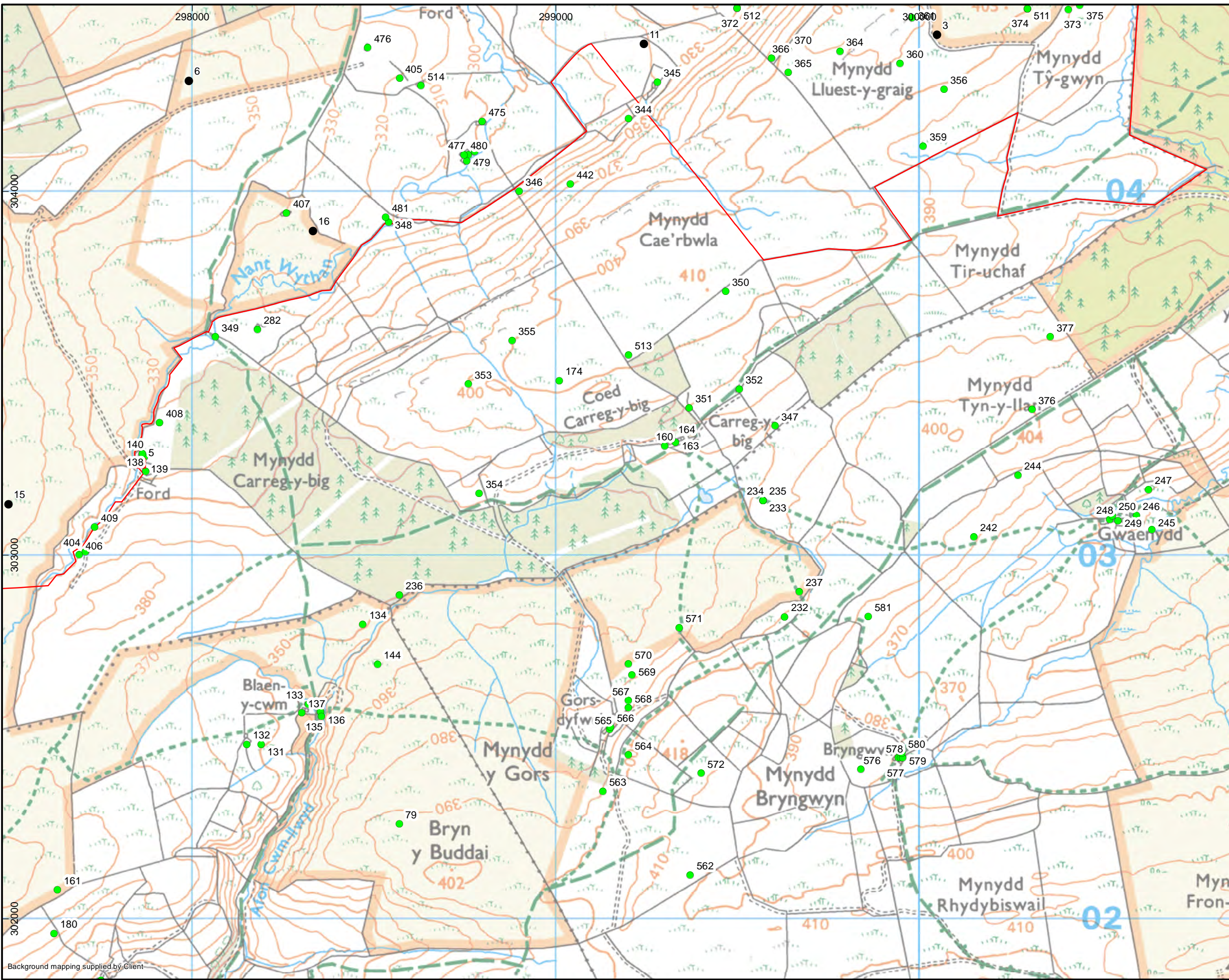


Figure 4

Heritage assets within the Site-South

- Legend
- Site Boundary
 - Area excluded from turbine placement
 - Proposed Turbine Locations
 - Scheduled Monument
 - Non-designated heritage asset



FOR	
Vattenfall	
Drawn/checked:	LB/SO
DWG no:	01/25803/SCO/04/01
AOC Project No.:	25803



SYSTEM	Coordinate System: British National Grid Projection: Transverse Mercator Datum: OSGB 1936
SCALE	1:10,000 @ A3
SCALE	0 500m

Background mapping supplied by Client

C:\Users\lymne.roy\AOC Archaeology Group\Data\Portal - 25803 - Mynydd Lluesty Graig (M\yG)\Wind Farm\Graphics\GIS\Draft figures\AOC25803_Figure5_20220726.mxd

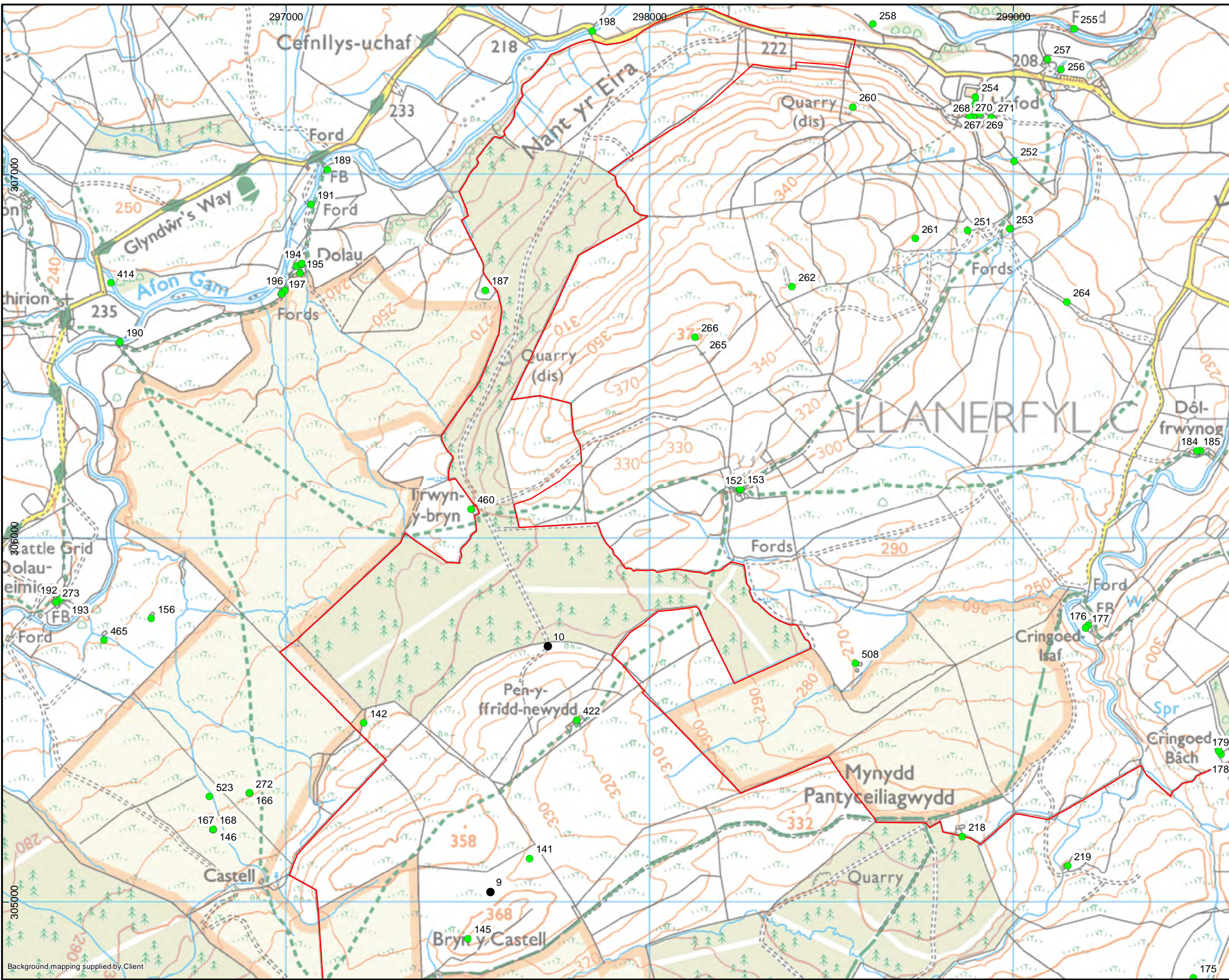
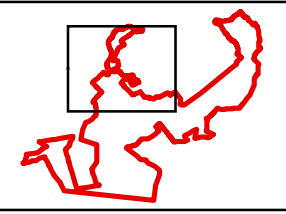


Figure 5

Heritage assets within the Site-North-west

- Legend
- Site Boundary
 - Area excluded from turbine placement
 - Proposed Turbine Locations
 - Scheduled Monument
 - Non-designated heritage asset



FOR	
Vattenfall	
Drawn/checked:	LB/SO
DWG no:	01/25803/SCO/05/01
AOC Project No.:	25803

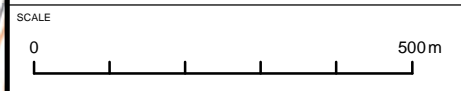


(C) AOC Archaeology Group 2022

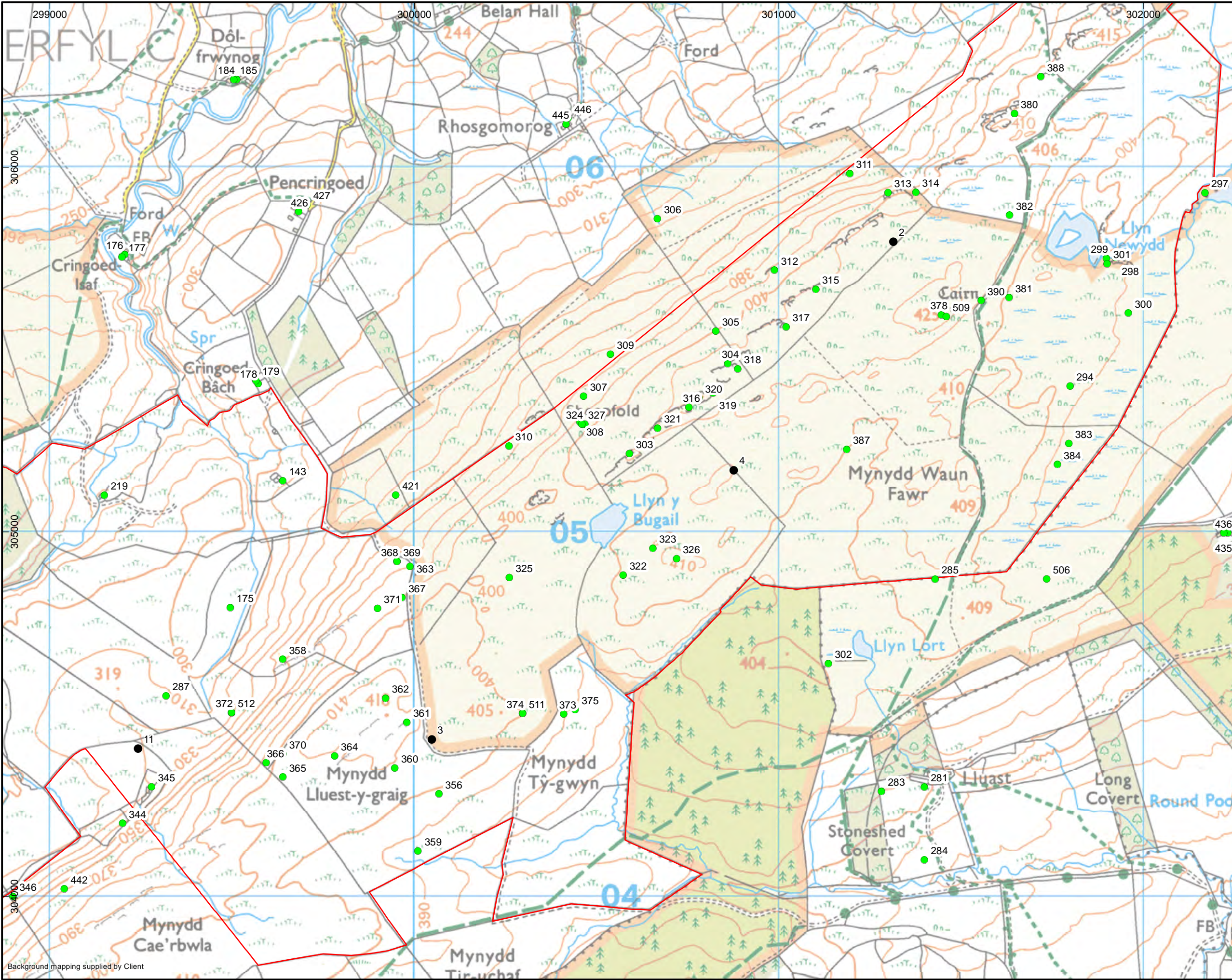


SYSTEM
Coordinate System: British National Grid
Projection: Transverse Mercator
Datum: OSGB 1936

SCALE
1:10,000 @ A3

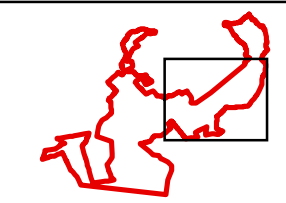


Background mapping supplied by Client



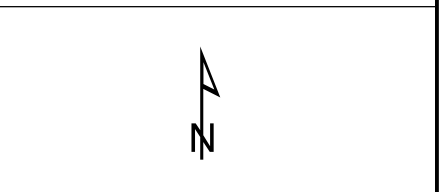
Heritage assets within the Site-East

- Legend
- Site Boundary
 - Area excluded from turbine placement
 - Proposed Turbine Locations
 - Scheduled Monument
 - Non-designated heritage asset



FOR
Vattenfall

Drawn/checked:	LB/SO
DWG no:	01/25803/SCO/06/01
AOC Project No.:	25803



SYSTEM
Coordinate System: British National Grid
Projection: Transverse Mercator
Datum: OSGB 1936

SCALE
1:10,000 @ A3



C:\Users\lymne.roy\AOC Archaeology Group\Data Portal - 25803 - Mynydd Lluest-y-graig (MlyG)\Wind Farm\Graphics\GIS\Draft figures\AOC25803_Figure6_20220726.mxd

Background mapping supplied by Client

C:\Users\lyne.roy\AOC Archaeology Group\Data\Portal - 25803 - Mynydd Lluesty Graig (MlyG)\Wind Farm\Graphics\GIS\Draft figures\AOC25803_Figure7_20220726.mxd

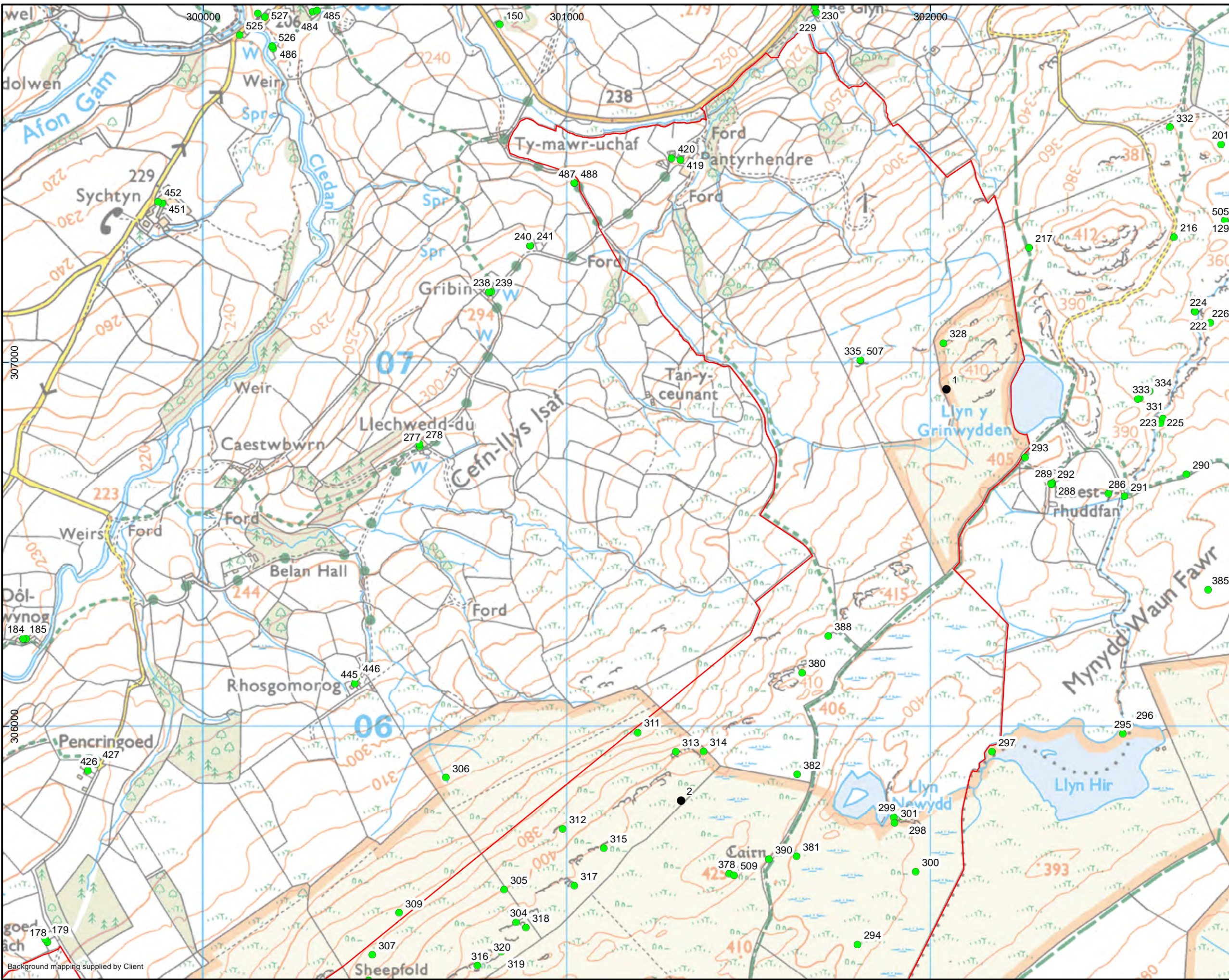
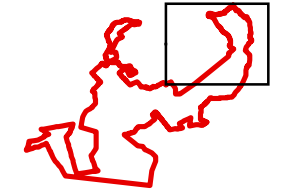


Figure 7

Heritage assets within the Site-North-east

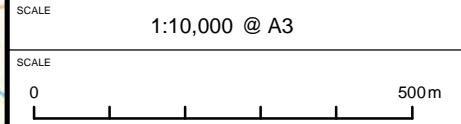
- Legend
- Site Boundary
 - Area excluded from turbine placement
 - Proposed Turbine Locations
 - Scheduled Monument
 - Non-designated heritage asset









FOR	
Vattenfall	
Drawn/checked:	LB/SO
DWG no:	01/25803/SCO/07/01
AOC Project No.:	25803

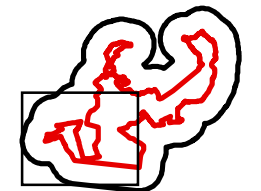


SYSTEM
Coordinate System: British National Grid
Projection: Transverse Mercator
Datum: OSGB 1936




Heritage assets within the 1km study area- West

- Legend
-  Site Boundary
 -  Area excluded from turbine placement
 -  1km Study Area
 -  Scheduled Monument
 -  Non-designated heritage asset
 -  Event



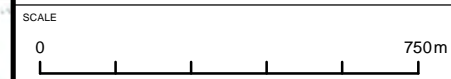
Vattenfall

Drawn/checked:	LB/SO
DWG no:	01/25803/SCO/08/01
AOC Project No.:	25803

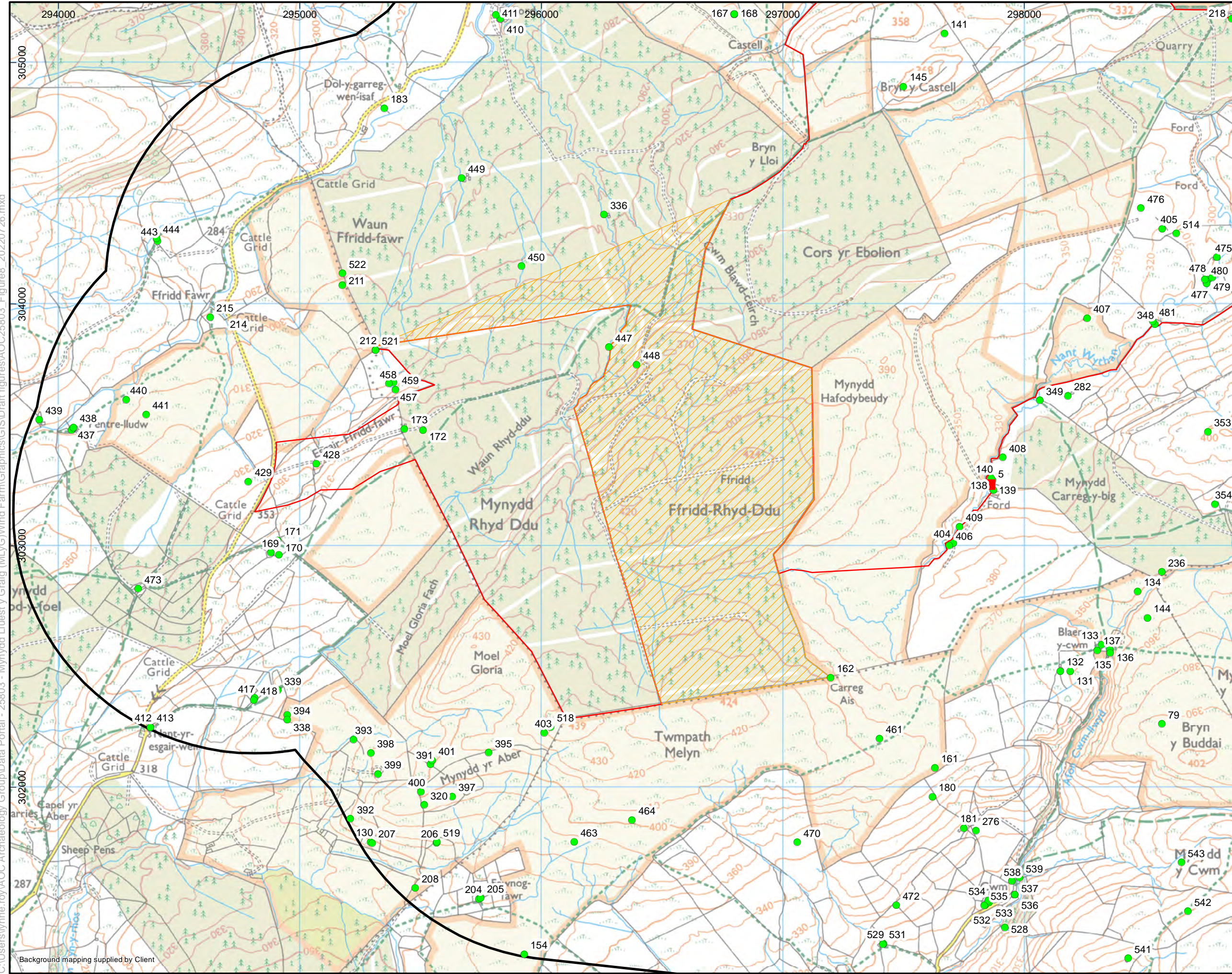


SYSTEM
 Coordinate System: British National Grid
 Projection: Transverse Mercator
 Datum: OSGB 1936

SCALE
 1:15,000 @ A3









C:\Users\lymne.roy\AOC Archaeology Group\Data Portal - 25803 - Mynydd Lluest y Graig (MlyG)\Wind Farm\Graphics\GIS\Draft figures\AOC25803_Figure8_20220726.mxd

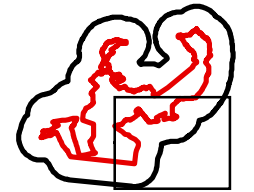


Background mapping supplied by Client

Heritage assets within the 1km study area- South

Legend

-  Site Boundary
-  Area excluded from turbine placement
-  1km Study Area
-  Scheduled Monument
-  Non-designated heritage asset
-  Event




Vattenfall

Drawn/checked:	LB/SO
DWG no:	01/25803/Sco/09/01
AOC Project No.:	25803

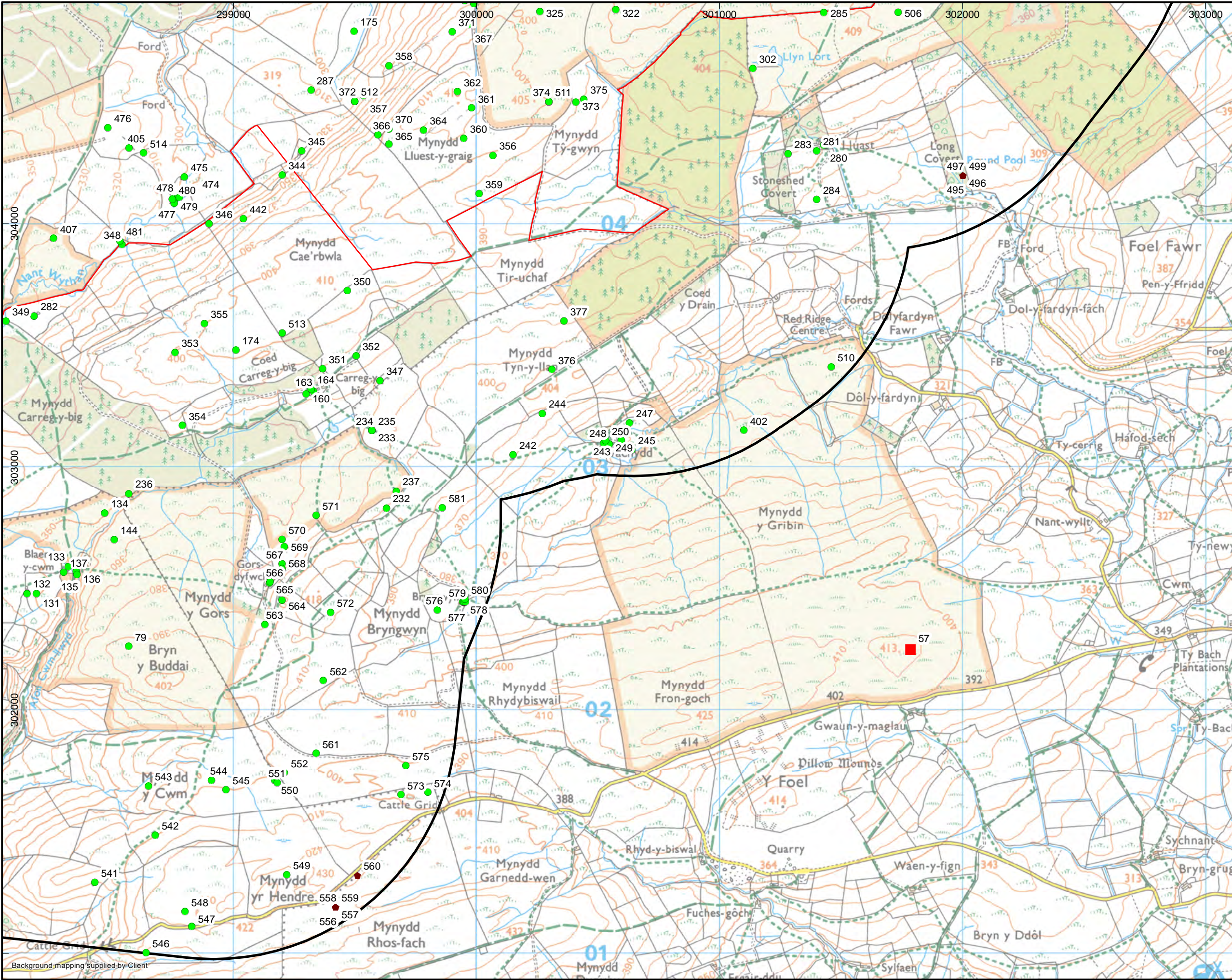


SYSTEM
 Coordinate System: British National Grid
 Projection: Transverse Mercator
 Datum: OSGB 1936

SCALE 1:15,000 @ A3










C:\Users\lymne.roy\AOC Archaeology Group\Data Portal - 25803 - Mynydd Lluest y Graig (MlyG)\Wind Farm\Graphics\GIS\Draft figures\AOC25803_Figure9_20220726.mxd



Background mapping supplied by Client

Heritage assets within the 1km study area- North-west

Legend

-  Site Boundary
-  Area excluded from turbine placement
-  1km Study Area
-  Scheduled Monument extent
-  Scheduled Monument
-  Non-designated heritage asset
-  Event



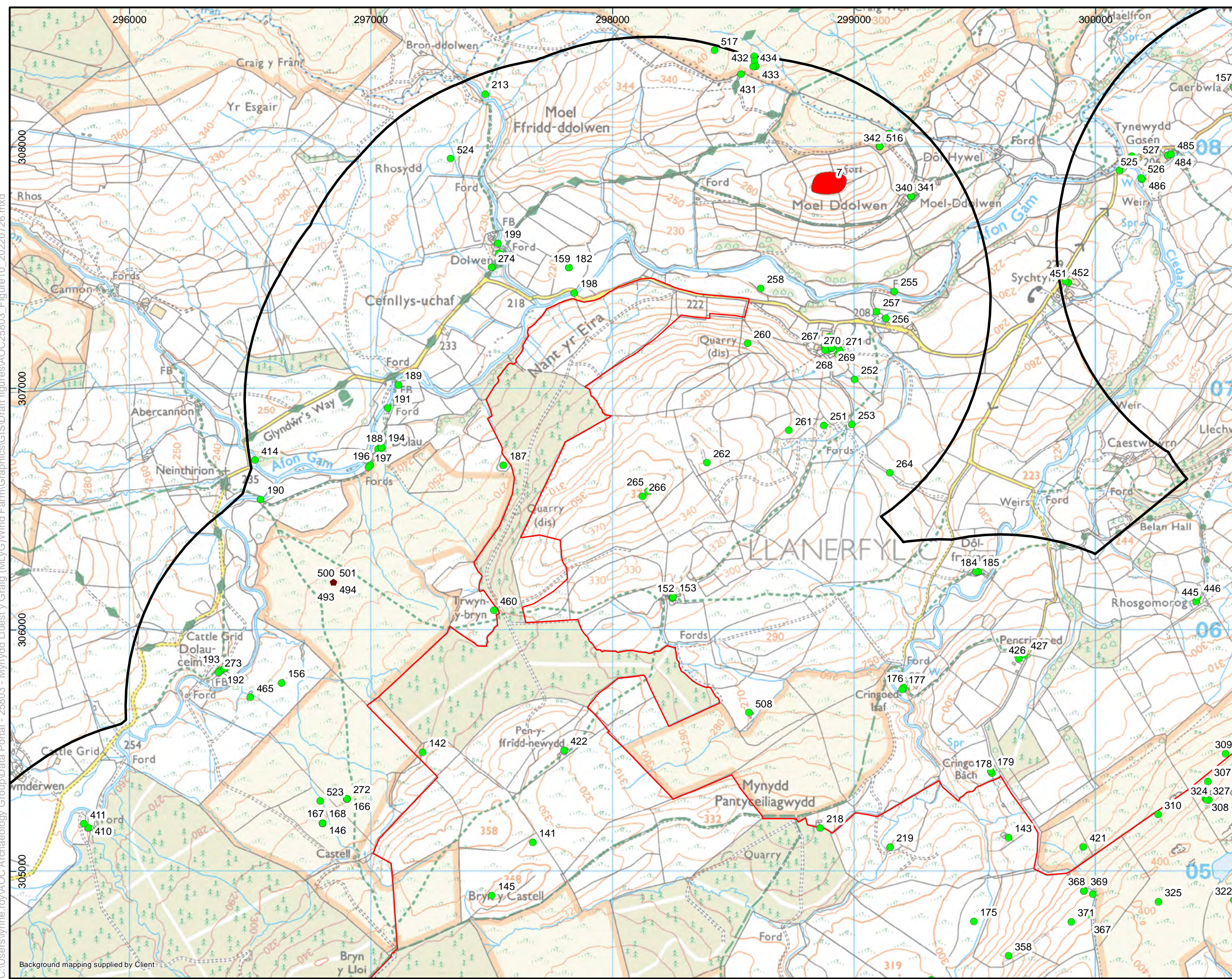

Vattenfall

Drawn/checked:	LB/SO
DWG no:	01/25803/Sco/10/01
AOC Project No.:	25803



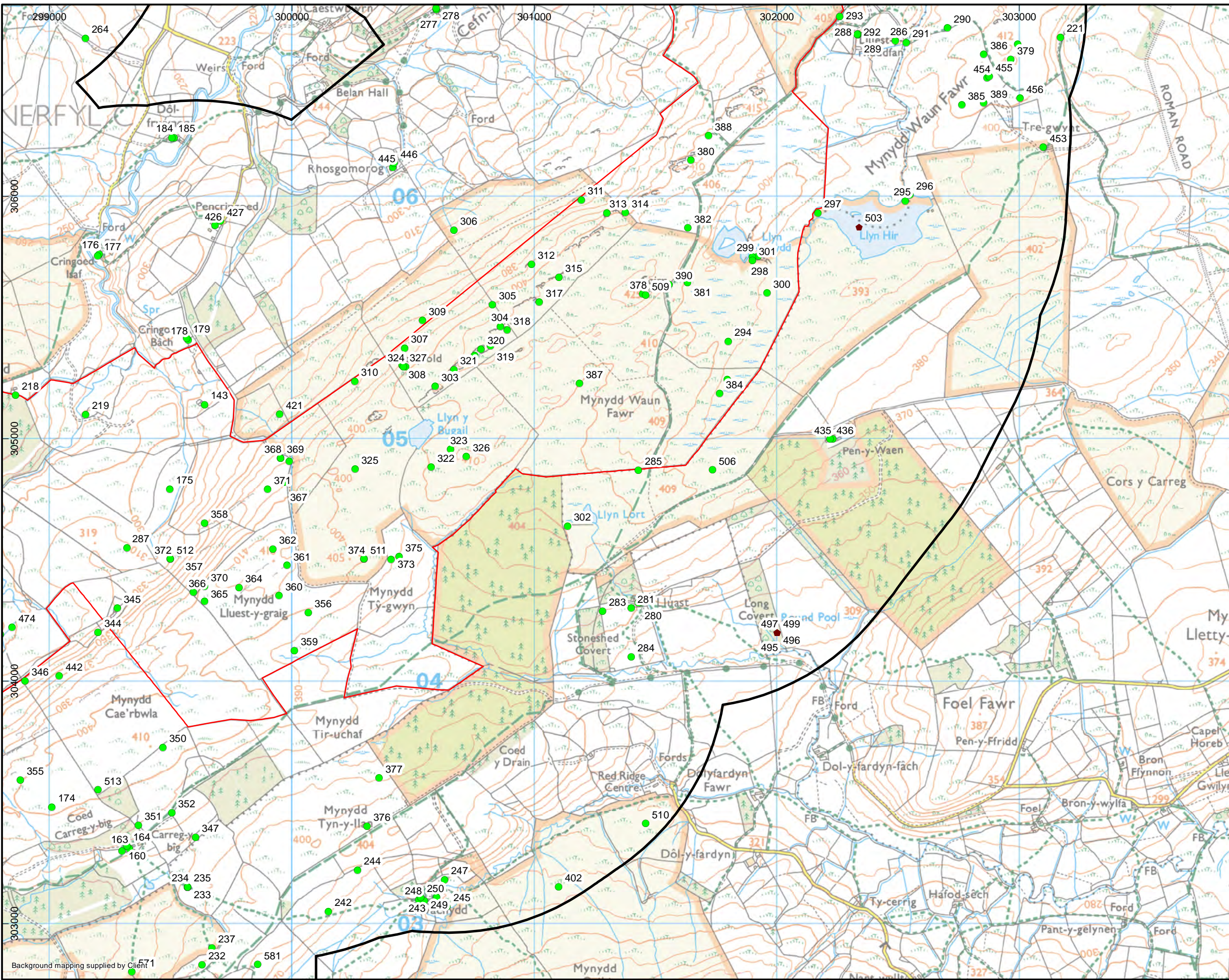
SYSTEM
 Coordinate System: British National Grid
 Projection: Transverse Mercator
 Datum: OSGB 1936

SCALE 1:15,000 @ A3



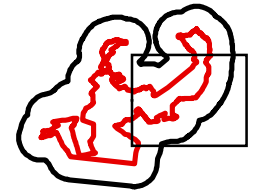
C:\Users\lymne.roy\AOC Archaeology Group\Data Portal - 25803 - Mynydd Lluesty Graig (MlyG)\Wind Farm\Graphics\GIS\Draft figures\AOC25803_Figure10_20220726.mxd
 Background mapping supplied by Client

C:\Users\lynnne.roy\AOC Archaeology Group\Data\Portal - 25803 - Mynydd Lluest-y-Graig (MlyG)\Wind Farm\Graphics\GIS\Draft figures\AOC25803_Figure11_20220726.mxd



Heritage assets within the 1km study area- East

- Legend
- Site Boundary
 - Area excluded from turbine placement
 - 1km Study Area
 - Scheduled Monument extent
 - Scheduled Monument
 - Non-designated heritage asset
 - Event










FOR	
Vattenfall	
Drawn/checked:	LB/SO
DWG no:	01/25803/Sco/11/01
AOC Project No.:	25803



SYSTEM	Coordinate System: British National Grid Projection: Transverse Mercator Datum: OSGB 1936
SCALE	1:15,000 @ A3
SCALE	0 750m

Heritage assets within the 1km study area- North east

- Legend
-  Site Boundary
 -  Area excluded from turbine placement
 -  1km Study Area
 -  Scheduled Monument extent
 -  Scheduled Monument
 -  Non-designated heritage asset
 -  Event



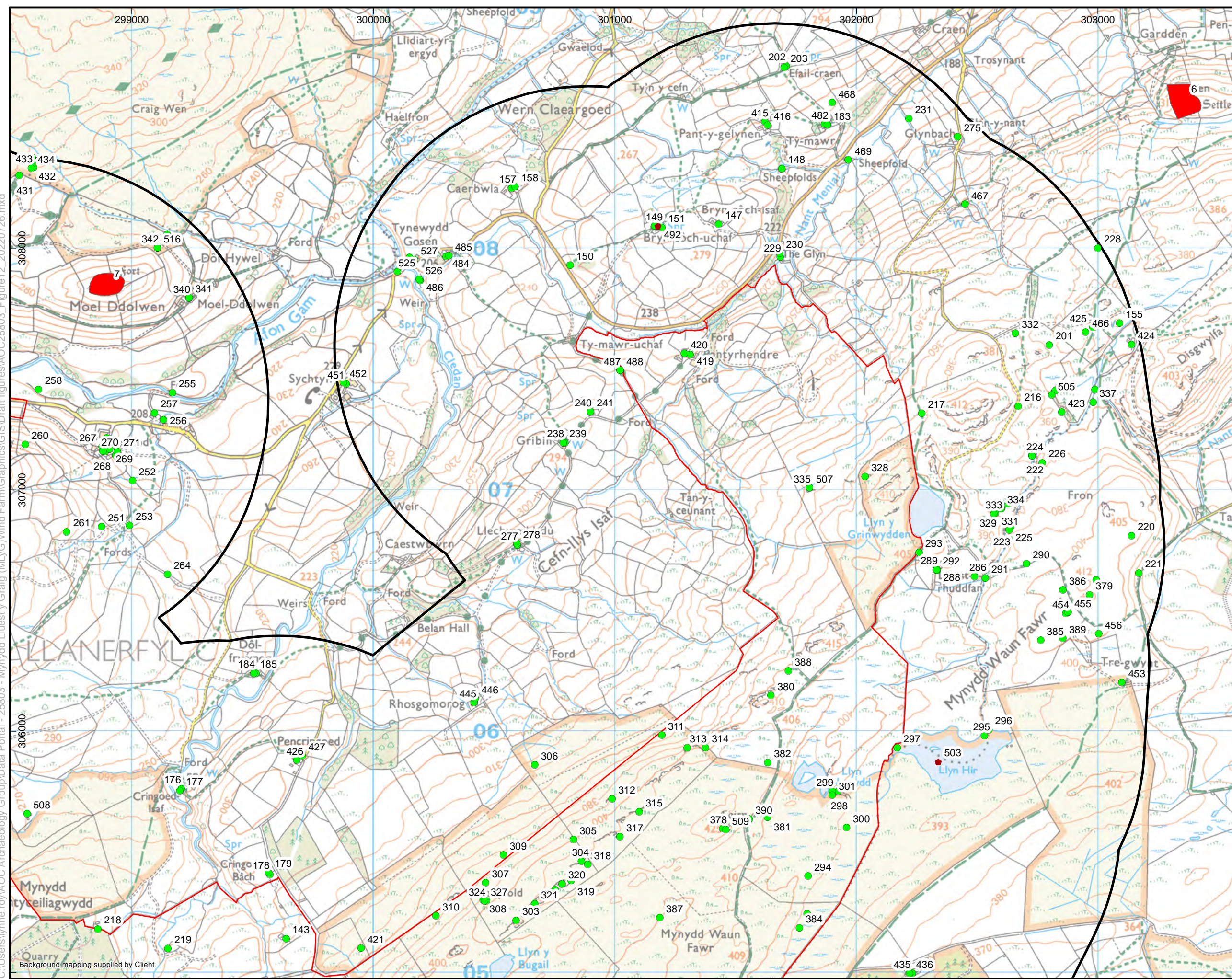
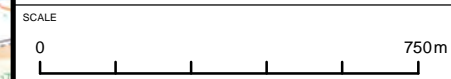
Vattenfall

Drawn/checked:	LB/SO
DWG no:	01/25803/SCO/12/01
AOC Project No.:	25803



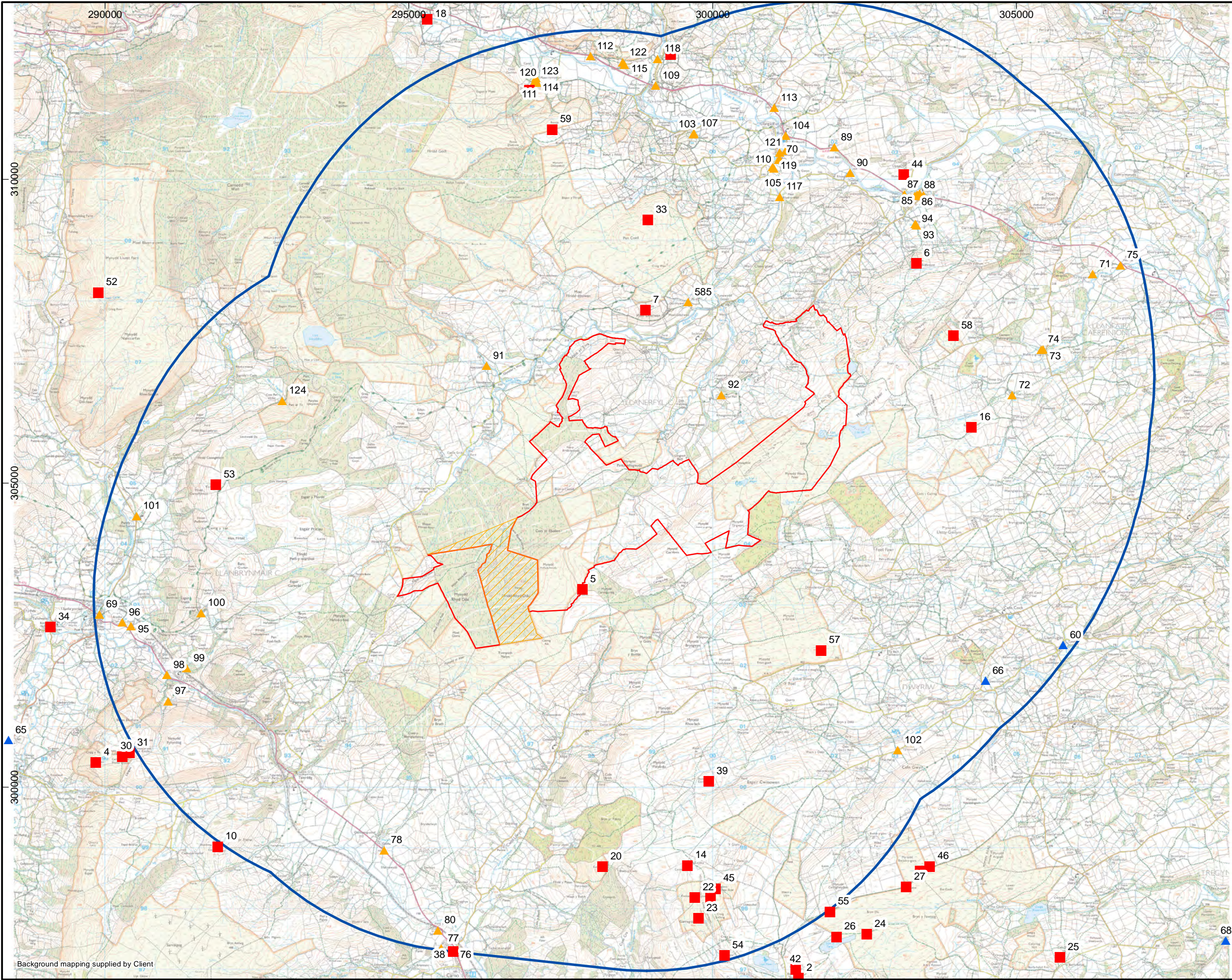
SYSTEM
 Coordinate System: British National Grid
 Projection: Transverse Mercator
 Datum: OSGB 1936

SCALE
 1:15,000 @ A3



C:\Users\lymne.roy\AOC Archaeology Group\Data Portal - 25803 - Mynydd Lluest y Graig (MlyG)\Wind Farm\Graphics\GIS\Draft figures\AOC25803_Figure12_20220726.mxd
 Background mapping supplied by Client

C:\Users\lymne.roy\AOC Archaeology Group\Data Portal - 25803 - Mynydd Lluesty Graig (MlyG)\Wind Farm\Graphics\GIS\Draft figures\AOC25803_Figure13_20220726.mxd



Designated heritage assets within 5km of the Site

- Legend
- Site Boundary
 - ▨ Area excluded from turbine placement
 - 5km Study Area
 - Scheduled Monument
 - ▲ Grade II* Listed Buildings
 - ▲ Grade II Listed Building

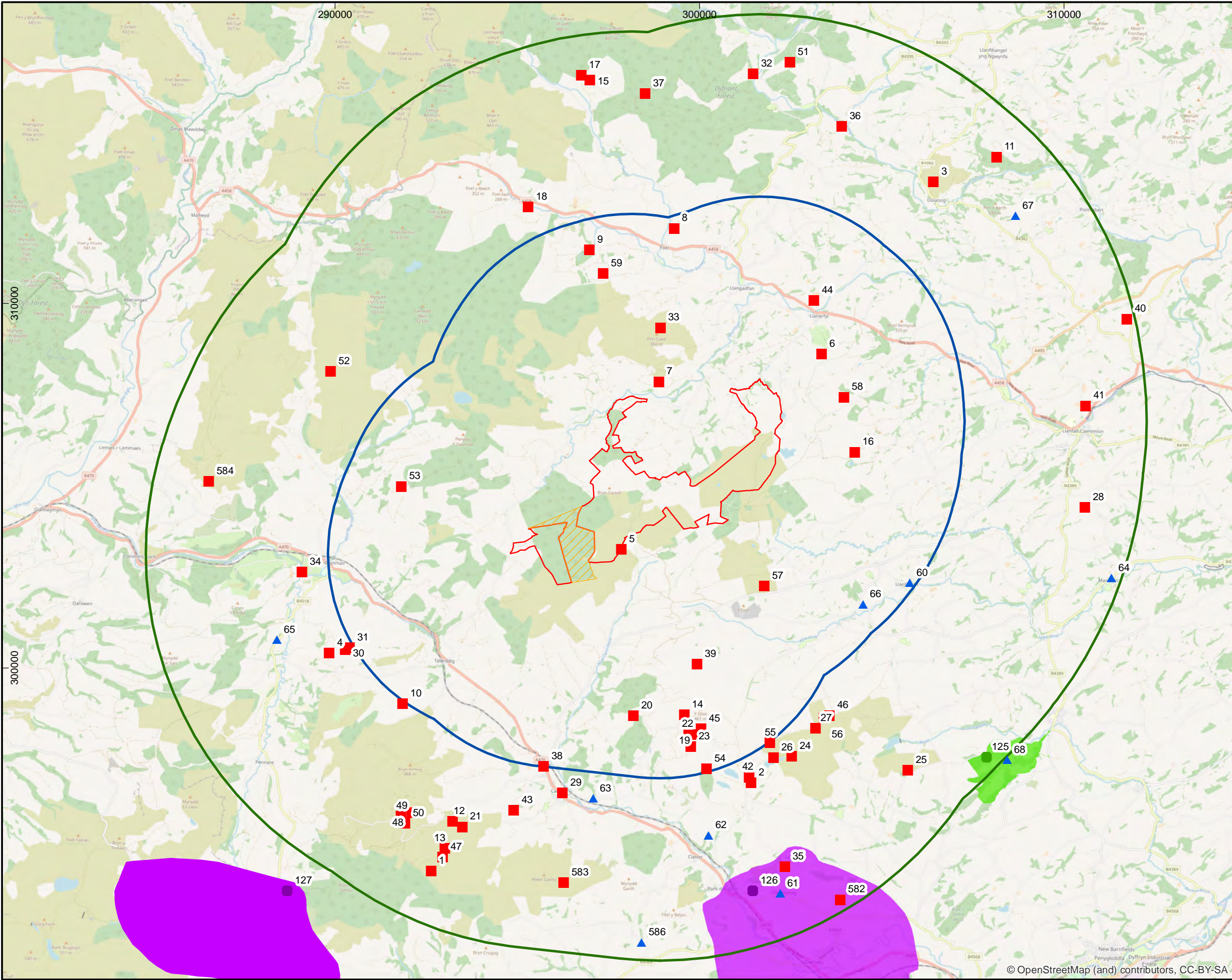
FOR	
Vattenfall	
Drawn/checked:	LB/SO
DWG no:	01/25803/SCO/12/01
AOC Project No.:	25803



SYSTEM	Coordinate System: British National Grid Projection: Transverse Mercator Datum: OSGB 1936
SCALE	1:60,000 @ A3
SCALE	0 3,000 m

Background mapping supplied by Client

C:\Users\lymne.roy\AOC Archaeology Group\Data Portal - 25803 - Mynydd Lluest y Graig (MlyG)\Wind Farm\Graphics\GIS\Draft figures\AOC25803_Figure14_2020726.mxd



Designated heritage assets within 10km of the Site and Clwedog Valley

- Legend
- Site Boundary
 - Area excluded from turbine placement
 - 5km Study Area
 - 10km Study Area
 - Scheduled Monument
 - ▲ Grade II* Listed Buildings
 - Historic Park and Garden
 - Registered Historic Landscapes
 - Registered Historic Landscape extent
 - Historic Park and Garden extent

FOR
Vattenfall

Drawn/checked:	LB/SO
DWG no:	01/25803/Sco/14/01
AOC Project No.:	25803



SYSTEM
Coordinate System: British National Grid
Projection: Transverse Mercator
Datum: OSGB 1936

SCALE
1:100,000 @ A3

